

Draft Preliminary Site Evaluation

Santa Susana Field Laboratory (SSFL)  
Ventura County, California

[CERCLIS NO. CAD074103771](#)

*December 3, 1999*

Prepared by:

Division of Health Assessment and Consultation  
Agency for Toxic Substances and Disease Registry  
Atlanta, Georgia

<http://www.atsdr.cdc.gov/HAC/pha/PHA.asp?docid=78&pg=0>



Agency for Toxic Substances & Disease Registry

## Public Health Assessments & Health Consultations

### Draft Preliminary Site Evaluation

Santa Susana Field Laboratory (SSFL)  
Ventura County, California  
CERCLIS NO. CAD074103771 [🔗](#)

*December 3, 1999*

Prepared by:

Division of Health Assessment and Consultation  
Agency for Toxic Substances and Disease Registry  
Atlanta, Georgia

## **TABLE OF CONTENTS**

### EXECUTIVE SUMMARY

### PRELIMINARY SITE ASSESSMENT TEAM

### INTRODUCTION

#### Scope of Report

##### Site Operations and History

##### Areas I, II, and III. History of Rocket Test Operations

##### Area IV. History of Nuclear Research Operations and Incidents

#### Area Demographics

### COMMUNITY CONCERNS AND HEALTH STUDIES

#### Community Concerns

#### Health Studies

##### Community Health Studies

##### Occupational Health Studies

### EXPOSURE PATHWAYS ANALYSES

#### Special Consideration of Women and Children

#### Air Pathway

##### Background

##### Rocket Testing

##### Waste Treatment and Disposal

##### Accidental Releases and Spills

##### Environmental Data

Chemicals  
Radionuclides  
Potential for Human Exposure

Ground Water and Surface Water Pathway

Background  
Environmental Data  
Chemicals  
Radionuclides  
Potential for Human Exposure

Soil and Sediment Pathway

Background  
Environmental Data  
Chemicals  
Bell Canyon; Brandeis-Bardin Institute and Santa Monica Mountains  
Conservancy; Former Sodium Disposal Facility  
Radionuclides  
Potential for Human Exposure

PUBLIC HEALTH IMPLICATIONS

CONCLUSIONS AND RECOMMENDATIONS

Air Pathway  
Ground and Surface Water Pathway  
Soil and Sediment Pathway  
Recommendations

REFERENCES

APPENDIX A. Area I Thermal Treatment Facility

APPENDIX B. Other Documents Reviewed

APPENDIX C. Electronic Data Sets Reviewed

**List of Figures**

Figure 1. Facility Areas and Communities around Santa Susana Field Laboratory.

Figure 2. Area II rocket test stands and surrounding terrain.

Figure 3. The Former Sodium Reactor Experiment Containment Building

Figure 4. Population Characteristics in One Mile Area Surrounding the SSFL and Location of Ventura County, CA Census Tract 75.03.

Figure 5. Potential Exposure Pathways from the SSFL to Man.

Figure 6. Test firing of an Atlas Rocket Engine, September 7, 1999.

Figure 7. Location of TCE ground water plumes, NPDES sampling stations and surface water drainages.

Figure 8. Site of former Sodium Disposal Facility.

**List of Tables**

Table 1. Overview of Engine Testing Programs at the SSFL

[Table 2. Chronological List of Radiological Incidents in Area IV of the SSFL.](#)

[Table 3. Demographic Statistics for Census Tract 75.03, Ventura County, CA](#)

[Table 4. Community Health Concerns Related to the Santa Susanna Field Laboratory](#)

[Table 5. Community Environmental Concerns and Observations](#)

[Table 6. Surface Water and Ground Water Sampling Stations Offsite of the SSFL Facility](#)

[Table 7. Offsite Distribution of Chemicals Commonly Found in Onsite Ground Water Wells](#)

[Table 8. Concentrations of Radionuclides in Ground Water and Surface Water Offsite of the SSFL](#)

[Table 9. Maximum Contaminant Concentrations in Surface \(0 to 0.5'\) and Subsurface \(0.5 - 1'\) Soil and Sediment Samples in and near Bell Canyon](#)

[Table 10. Maximum Contaminant Concentrations in Soil and Sediment at Brandeis-Bardin Institute \(BBI\) and Santa Monica Mountains Conservancy \(SMMC\) from Sampling Conducted in 1992 \[McLaren/Hart, 1993; 1995\]](#)

[Table 11. Maximum Offsite Radionuclide Concentrations in Surface Soils and Sediments](#)

## **Next Section**

---

Page last reviewed: October 13, 2009

Page last updated: October 13, 2009

Content source: [Agency for Toxic Substances and Disease Registry](#)

---

Agency for Toxic Substances and Disease Registry, 4770 Buford Hwy NE, Atlanta, GA 30341

Contact CDC: 800-232-4636 / TTY: 888-232-6348





Agency for Toxic Substances & Disease Registry

## Public Health Assessments & Health Consultations

Draft Preliminary Site Evaluation  
Santa Susana Field Laboratory (SSFL)  
Ventura County, California

### **Executive Summary**

The Santa Susana Field Laboratory site is in the Simi Hills area of Ventura County, California. Located on approximately 2,668 acres, the site has been used as a rocket engine testing facility since 1948. At that time, few people resided in the area, but in the 1980s and 1990s there was a large increase in population. Approximately 3,100 people reside within one mile of the site boundary, based on spatial analysis of 1990 census data.

In response to a petition request, ATSDR held public availability sessions at three different locations in the area in the fall of 1999 to gather information on the health concerns of community members. More than 250 community members attended those meetings, and other community members have presented ATSDR with written comments and concerns. This report addresses the concerns of the community and is a preliminary assessment of the potential for adverse human health effects from past, present, and future activities at the Santa Susana Field Laboratory site based on currently available information.

ATSDR has also reviewed five epidemiologic studies from the Santa Susana site. Two were detailed health studies of workers at the site, and three were brief evaluations of community cancer registry data conducted in response to concerns that community members expressed about cancer occurrences in the area.

Process operations and activities at the Santa Susana site have resulted in the release of chemicals and radionuclides to the environment. The release of hazardous substances does not necessarily result in harm to humans. There must be human contact with these substances at levels of health concern before there is a potential for exposure-related health effects. Human contact of hazardous substances may occur through the air, soil, water, or food chain. ATSDR has evaluated these pathways relative to chemical and radioactive releases from the Santa Susana Field Laboratory.

This is a preliminary evaluation of the potential exposure pathways and associated health studies which ATSDR has reviewed for the Santa Susana site. Based on currently available data:

- The preliminary results of the exposure pathway analyses for air, ground water and surface water, and soil and sediment indicate that it is unlikely that people living in communities near the site have been exposed to substances from the site at levels that would have resulted in adverse health effects.
- Although chemicals and radionuclides were released from the site, the likelihood of those releases resulting in human exposure is limited by a number of factors, including; 1) the distance from the release sources to the offsite residential areas that results in rapid dispersion and degradation of oxidants and solvents in air; 2) the predominant wind patterns that normally blow away from the nearest residential areas; 3) other meteorological conditions at the site such as the atmospheric mixing height; and 4) drawdowns in ground water levels that reduce the rates of contaminant migration. Considering these factors, it is unlikely that residents living near the site are, or were exposed to SSFL-related chemicals and radionuclides at levels that

would result in adverse human health effects. Changes in site operations, such as reduced frequency of rocket engine testing, discontinuation of trichloroethylene use, and shut down of nuclear operations make it unlikely that future exposures to the offsite community will occur.

- A more in-depth evaluation of exposure pathways that addresses past, current, and future exposure to chemicals and radionuclides from the SSFL should be conducted to improve the assessment of potential offsite exposures and public health implications associated with this site. Such an assessment must be facilitated through community outreach and participation and must include health education activities. We further recommend that this assessment address the following related issues:
- More in-depth evaluation of airborne chemical releases from SSFL operations, including air dispersion modeling of past accidents and disposal activities, and compilation and use of a consistent, site-specific meteorological data set to improve the assessment of past exposures to these substances.
  - Development of a regional hydrogeological flow model and additional monitoring at down-gradient springs or seeps in Simi Valley and Santa Susana Knolls to evaluate the potential for deep fracture flow and potential future exposure. Also, even though it may not be related to SSFL, additional source characterization of the perchlorate detection in Simi Valley should be conducted.
  - Additional radiological characterization of Area IV with more sensitive instrumentation and appropriate grid spacing to assure a lower detection limit.
- A re-analysis of the cancer registry data including additional years of newly available cancer data and updated demographic information should be conducted to see if the apparent increase in the incidence rates of bladder and lung cancers persist. A more in-depth evaluation of cancer data should be conducted that addresses environmental exposures from the SSFL, possible confounding exposures from other nearby contaminant release sources, and residential histories.

## **Agency for Toxic Substances and Disease Registry**

### **Santa Susana Field Laboratory**

#### **Preliminary Site Assessment Team**

Mr. Michael Brooks, CHP Health Physicist  
Ms. Loretta Bush, Community Involvement Specialist  
Mr. Burt J. Cooper, Industrial Hygienist  
Ms. Lafreta Dalton, Community Involvement Specialist  
Ms. Gwen Eng, Regional Representative  
Dr. Mark W. Evan, Environmental Geologist  
Ms. Laura Frazier, Environmental Health Scientist  
Dr. R. Buck Grissom, Toxicologist  
Dr. Deanna Harkins, Medical Officer, Physician  
Mr. Joseph Maloney, Health Education Specialist  
Ms. Kathy Skipper, Public Affairs Specialist  
Dr. Youn Shim, Epidemiologist  
Dr. Brenda Weis, Toxicologist  
Mr. Tom Wilson, Editor

## **Introduction**

### ***Scope of Report***

The Agency for Toxic Substances and Disease Registry (ATSDR) received a petition to conduct a public health assessment of the Santa Susana Field Laboratory (SSFL) site in Ventura, California. To determine whether ATSDR would accept the petition request the agency assembled a team of environmental health professionals to visit the SSFL site and review and evaluate the available environmental and health information. In addition, the National Aeronautics and Space Administration (NASA) has requested that ATSDR conduct a public health consultation regarding ground water contamination at the SSFL site.

ATSDR visited the SSFL site from October 3 to 8, 1999. The purpose of the visit was to see the site operations first-hand, meet with members of the surrounding community, and interview site and regulatory agency personnel. The site team also conducted three public availability sessions to collect information from the community about their health and environmental concerns. Specifically, this report includes (1) observations from the site visit, (2) a preliminary evaluation of available information related to chemicals and radionuclides released from the SSFL site, and an evaluation of the environmental pathways by which the surrounding community may be exposed to these substances, (3) a summary of the health and environmental concerns of the surrounding community, and (4) a preliminary evaluation of the public health implications of the SSFL site on the surrounding community.

This report is comprised of five sections. This introductory section outlines the scope of this report, provides a brief overview of the SSFL site operations and history, and describes the demographic characteristics of the community living adjacent to the SSFL facility. The Community Concerns and Health Studies Section presents a summary of the community's health and environmental concerns that were collected by the ATSDR site team, and a review of health studies that have been conducted for SSFL workers and the surrounding community.

The Exposure Pathways Analyses discusses the chemicals and radionuclides released to air, ground water and surface water, and soil and sediment from the SSFL. It also describes the adequacy or limitations of the data available for evaluating each pathway and the potential for community exposure to contaminants via these pathways. In the Public Health Implications section, ATSDR considers the results of the exposure pathways analyses together with the community concerns and available health studies to determine the potential for health impact to communities surrounding the SSFL. The Conclusions and Recommendations summarize the findings of this preliminary evaluation including the potential for public health hazard posed by the SSFL as well as gaps in the available health or environmental data and information. It also makes specific recommendations for follow-up activities to address the health issues or data gaps identified in this report.

### ***Site Operations and History***

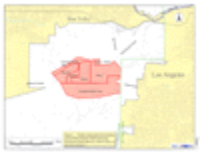
The Santa Susana Field Laboratory (SSFL) site consists of four administrative areas used for research, development, and test operations and buffer areas on the southern and northwestern boundaries of the facility. The 2,668 acre site is located in the Simi Hills area of Ventura County and is approximately 30 miles northwest of downtown Los Angeles. SSFL is situated on an east-west trending ridge, between 1640 and 2250 feet (above sea level), overlooking Simi Valley to the north and northwest and the San Fernando Valley to the southeast [Robinson, 1998].

The SSFL is jointly owned by Boeing and the National Aeronautics and Space Administration (NASA), and is operated by the Rocketdyne Propulsion and Power Division of Boeing. A small portion of the Rocketdyne-owned property is leased to the U.S. Department of Energy (DOE). The site is divided into four administrative areas (I, II, III, and IV) and undeveloped buffer properties to the northwest and south,

as shown in [Figure 1](#) [[Robinson, 1998](#); [Ogden, 1998b](#)].

- *Area I* consists of 671 acres owned by Rocketdyne and 42 acres owned by NASA (formerly owned by U.S. Air Force) in the northeast portion of the site. Area I contains administrative and laboratory facilities and was formerly used for rocket engine testing. Area I also includes the former Area I Thermal Treatment Facility and three rocket engine test areas, the Bowl, Canyon, and Advanced Propulsion Test Facility (APTF) areas.
- *Area II* consists of 410 acres in the north-central portion of the site and is owned by NASA and operated by Rocketdyne. Area II contains two formerly-used rocket test firing facilities and two currently operating rocket test firing facilities. Area II includes the Alfa, Bravo, Coca, and Delta rocket engine test areas ([Figure 2](#)).
- *Area III* consists of 114 acres in the northwest portion of the site and is owned and operated by Rocketdyne. Area III includes systems test area (STL-IV) and associated laboratories.
- *Area IV* consists of 290 acres owned and operated by Rocketdyne and 90 acres leased by the DOE. DOE and its contractors operated several nuclear reactors and associated fuel facilities and laboratories within this area. This area also includes five surface water discharge outfalls monitored under the National Pollutant Discharge Elimination System (NPDES).
- The northwestern and southern *buffer areas* consist of 175 and 1140 acres, respectively. Industrial activities have never occurred on these naturally vegetated areas. Two NPDES discharge outfalls and drainage channels are located within the southern boundary area. The northern boundary area was recently purchased by Rocketdyne from the adjoining Brandeis-Bardin Institute [[GRC, 1999](#)].

### **Figure 1. Facility Areas and Communities around Santa Susana Field Laboratory**



(Click on thumbnail for larger view)

### **Figure 2. Area II rocket test stands and surrounding terrain.**





SSFL has been used as a rocket engine testing facility since 1948. The principal activity has been testing of large rocket engines and engine components. Other operations include testing small rocket motors; testing and developing water pumps, lasers, liquid metal heat exchanger components, and nuclear reactor research and associated activities. Processes that released substances to the environment at the SSFL can be grouped into four general categories:

- Accidental spills and releases of solvents, rocket fuels, and oxidizers related to rocket engine testing.
- Emissions resulting from the combustion of rocket propellants.
- Volatilization of solvents; Very large volumes of trichloroethylene (TCE) were used to clean rocket engine components before and after testing.
- Accidental releases of radioactive isotopes; Nuclear reactor operations and associated facilities, and reactor accidents resulted in the release of various radioactive isotopes.

### ***Areas I, II, and III. History of Rocket Test Operations***

Many thousands of rocket engine tests have been performed at the SSFL over the almost fifty years of operation. The predominant types of propellants used at the SSFL are liquid fuels and associated oxidizers. The primary propellants used at the SSFL are (1) hydrazine-based fuels (including hydrazine, monomethyl hydrazine, and unsymmetrical dimethyl hydrazine) and nitrogen tetroxide (oxidizer), (2) kerosene-based fuels (RP-1 and JP-4) and liquid oxygen (oxidizer), and (3) liquid hydrogen fuel and liquid oxygen (oxidizer). At present, hydrazine- and kerosene-based fuels are being used at the SSFL [CH2M Hill, 1993; Rocketdyne, 1999b]. Table 1 presents an overview of the engine testing programs at the SSFL including the types of fuels and oxidizers used, as well as the duration and location of each program.

During the 1960s, the SSFL also conducted research on solid rocket fuels, many of which contained beryllium. Solid fuels were used on a much smaller scale than the liquid fuels. Very limited information is currently available concerning the historic solid rocket fuel testing conducted at the SSFL. The specific release sources and chemical emissions are presented in the following section on Exposure Pathways Analyses.

#### **Area IV. History of Nuclear Research Operations and Incidents**

Area IV was the location of nuclear power development activities from the 1950s until the late 1980s. Facilities utilizing radioactive materials made up less than 5% of the total land area within Area IV. The site has had an ongoing program to monitor and cleanup radiological contamination since operations began.

Radioactivity at the SSFL has resulted from: The operation of ten reactors and seven criticality test facilities, fuel fabrication, reactor and used fuel disassembly activities, small scale laboratory work, and onsite storage of nuclear material. Nine of the ten reactors operated at power levels below one megawatt (1 MW). The ten reactors and criticality test facilities have all been dismantled and removed from the SSFL [Oldenkamp and Mills, 1991].

There have been nine radiological incidents at the SSFL. The August 16, 1959 tetralin explosion, was a non-radiological, chemical explosion in the Sodium Laboratory. Table 2 presents a chronological list of the radiological incidents in Area IV of the SSFL.

**Table 1. Overview of Rocket Engine Testing Programs at the SSFL**

<b>Program</b>	<b>Fuel</b>	<b>Oxidizer</b>	<b>Duration</b>	<b>Test Area</b>
RS-27 Delta	Kerosene	LOx	1971 - present	Alfa
Atlas	Kerosene	LOx	1954 - present	Alfa, Bravo, Bowl, Coca, and Delta
Navaho	Kerosene	LOx	1949-57	Alfa, Bravo, Bowl
Jupiter	Kerosene	LOx	1958-63	Alfa, Delta, Canyon
Thor	Kerosene	LOx	1956-79	Alfa, Delta, Canyon, and Bravo
3.5 inch injectors	Kerosene	LOx	1978-79	APTF
5.7 inch injectors	Kerosene	LOx	1989-91	APTF
Advanced Experimental Thrust Program	MMH	NTO	1967	APTF
HHC Hit with Azine	Kerosene	LOx	1991	APTF
Liquid flyback booster	Kerosene	LOx	1998	APTF
MK-51 Turbopump	MMH	NTO	1984-85	APTF
OMS	Ethanol	LOx	1998	APTF
Pulse engine	MMH	NTO	early 1980s	APTF
RS-44	Hydrogen	LOx	1984-89	APTF
RS-68 gas generator	Hydrogen	LOx	1997	APTF
Static Pulse Engine	MMH	NTO	1983-86	APTF
XLR-132	MMH	NTO	1989-91	APTF

Lance	UDMH	IRFNA	1962-70	APTF, Delta
Redstone	Ethanol	LOx	1951-59	Bowl
F-1 Saturn V components	Kerosene	LOx	1959-71	Bravo
H-1 Saturn 1B	Kerosene	LOx	1958-68	Canyon
J-2 Saturn V	Hydrogen	LOx	1960-71	Coca and Delta
SSME	Hydrogen	LOx	1971-88	Coca
X-1 AND X-4	Kerosene	LOx	1956-61	Delta
E-1 (pre F-1)	Kerosene	LOx	1956-60	Delta and Bravo
Apollo reentry	Hydrazine*	NTO	1962-69	STL IV
Beech	Hydrazine*	NTO	1959-66	STL IV
Condor (RS-19)	Hydrazine*	CTF	1967-70	STL IV
EXO	MMH	NTO	1978	STL IV
Gemi	Hydrazine*	NTO	1953-54	STL IV
HOE	MMH	NTO	1979	STL IV
KEW	MMH	NTO	1993 - present	STL IV
LE3	Hydrazine*	NTO*	1973-76	STL IV
LEM	Hydrazine*	NTO*	1967-70	STL IV
Liquid aircraftrockets	Hydrazine*	NTO	1955-58	STL IV
MKV	MMH	NTO	1979	STL IV
MX Peacekeeper	MMH	NTO	1978-94	STL IV
OEM-6K	Hydrazine*	NTO*	1973	STL IV
RCS-600	Hydrazine*	NTO*	1973	STL IV
RS-14 Minuteman	Hydrazine*	NTO*	1968-77	STL IV
RS21	Hydrazine*	NTO*	1975	STL IV
SE5	Hydrazine*	NTO	1960-68	STL IV
Transtage	Hydrazine*	NTO	1953	STL IV
X70	MMH	NTO	1977-78	STL IV

**Key:** LOx = liquid oxygen; NTO = nitrogen tetroxide; MMH = monomethyl hydrazine; UDMH =unsymmetrical dimethyl hydrazine

APFT - advanced propellants test facility. LETF - Laser engineering test facility. STL - System testlaboratory

\* Other types of fuels and oxidizers, such as pentaborane, have been used at the SSFL

**Table 2. Chronological List of Radiological Incidents in Area IV of the SSFL.**

Date	Description of Incident
March 25, 1959	AE-6 Power Doubling Excursion
June 4, 1959	SRE Wash Cell Explosion

July 13, 1959	SRE Power Excursion
July 26, 1959	SRE Fuel Damage "Meltdown"
March 19, 1960	SRE Steam Cleaning Pad Contamination
1964	SNAP 8 (S8ER) Fuel Element Failures
1969	SNAP 8 (S8DR) Fuel Element Failures
May 19, 1971	Hot Lab NaK Fire in the Hot Lab Decontamination Room
November 3, 1976	Radioactive Material Disposal Facility Leachfield Contamination

## Notes:

**AE-6** was a 2 kilowatt, low power research reactor with a solution of uranyl sulfate in a spherical tank and used as a neutron source.

**SRE** (Sodium Reactor Experiment) was part of a program with the Atomic Energy Commission to demonstrate the feasibility of a high-temperature, sodium cooled power reactor for civilian application.

**SNAP 8** was a small sodium cooled reactor for space applications.

Of all these incidents, only the Sodium Reactor Experiment (SRE) Fuel Damage incident, commonly known as "The Meltdown," resulted in a measurable release of radioactive material into the environment. The SRE was a graphite moderated, liquid sodium metal cooled, 20 MW power reactor (Figure 3). In 1959, a clogged coolant channel resulted in localized melting of 30% of the fuel elements in the reactor core. The fuel elements fell to the bottom of the primary sodium containment vessel and the reactor was shut down. Most of the radioactive fission products were trapped in the sodium coolant or attached to metal components. Only the noble gas fission products made it to the helium cover gas and were held for decay before being vented to the atmosphere [Hart, 1962].

These operations and the resulting releases of chemicals and radionuclides into the environment are discussed in the following section, Exposure Pathways Analyses.

### Figure 3. The Former Sodium Reactor Experiment Containment Building



### ***Area Demographics***


**Figure 4** summarizes the demographic characteristics of the community surrounding the SSFL within a distance of one mile from the facility boundary. Population estimates in **Figure 1** are based on census tracts and population data from the 1990 census. As of 1990, there were 1,089 housing units within one mile of the site boundary. The total population was estimated to be 3,062 based on an area-proportional spatial analysis technique. The population is comprised predominantly of Whites (87%), with smaller proportions of Asian/Pacific Islanders (9%), Blacks (2%), and other races (2%). Approximately 10% of the total population was children aged 6 years or younger while less than 7% of the population was adults 65 years or older.

The rapid population increase of the SSFL area during the 1980's and 1990's is documented in **Table 3**. This table, based on Ventura County census tract 75.03, shows a total population of 3,597 in 1980 which increases to an estimated total of 5,755 in 1998. The location of census tract 75.03 is shown in **Figure 4**. It encompasses most of the one mile area surrounding the SSFL, except for a small portion to the east of the site, which is in Los Angeles County. Census tract 75.03 also includes a larger portion of the Santa Susana Knolls and Simi Valley areas than the one mile buffer area, and consequently includes a larger total population than the one mile buffer area of **Figure 4**.

**Table 3** also shows that most of the houses in this census tract were built after 1970; the area was very sparsely populated before 1970. Maps created by the U.S. Geological Survey [USGS, 1952; 1967] indicate that fewer than six buildings were present in the area directly bordering the SSFL before 1967. If each of these buildings is assumed to be a residence, the total population adjacent to the SSFL before 1967 was probably less than 20 individuals. Currently, residents live directly adjacent to the eastern and southern site boundaries, and two mobile home parks are located east of the site on Woolsey Canyon Road. According to the maps and observations by the ATSDR site team, there are no schools, nursing homes, or other facilities within one mile of the site boundary that would indicate the presence of persons who may have increased sensitivity to chemicals and radionuclides.

### **Figure 4. Population Characteristics in One Mile Area Surrounding the SSFL and Location**

**of Ventura County, CA Census Tract 75.03.**



**(click on thumbnail for larger view)**

<b>Table 3. Demographic Statistics for Census Tract 75.03, Ventura County, CA</b>			
Variable	1980	1990	1998
Total Population	3,597	5,118	5,755
Race White	3,358 (93%)	4,593 (90%)	5,234 (91%)
Black	36 (1%)	213 (4%)	108 (2%)
Other	203 (6%)	312 (6%)	413 (7%)
Hispanic Origin	235 (7%)	326 (6%)	720 (13%)
Children 5 years of age or younger	317 (9%)	481 (9%)	516 (9%)
Persons 65 years of age or older	162 (4%)	290 (6%)	413 (7%)
Females 15 to 44 years of age	956 (27%)	1,325 (26%)	1,271 (22%)
Total Housing Units	1,211	1,834	1,982
Occupied Housing Units	1,145	1,716	1,867
Total Housing Units Built In: 1985-98	---		561 (28%)
1985-3/90	---	368 (20%)	---
1980-84	---	235 (13%)	226 (11%)
1979-80	133 (10%)	403 (22%)	385 (19%)
1975-78	133 (10%)		
1970-74	149 (12%)		
1960-69	459 (36%)	413 (23%)	482 (24%)
1950-59	145 (12%)	82 (4%)	
1940-49	101 (8%)	96 (5%)	328 (17%)
Before 1940	152 (12%)	237 (13%)	
Householder Moved Into Housing Unit:			
0-5 years ago (1993-1998)	---	---	1,024 (55%)
6-10 years ago (1988-1992)	---	---	300 (16%)
11 or more years ago (Before 1988)	---	---	543 (29%)

Data are from 1980 and 1990 census tables. The 1998 data are estimates produced by extrapolation of 1990 data.

**Community Concerns and Health Studies**

***Community Concerns***

On October 5 and 6, and November 3, 1999, ATSDR staff held public availability sessions to meet with members of the SSFL community in order to discuss their health concerns. These meetings, in Chatsworth, Simi Valley, and the West Hills area, California, were preceded by mail-outs of the meeting announcements and ATSDR fact sheets to more than 1700 members of the SSFL community. To further assist in informing the public about the availability sessions, press releases and media press kits were mailed to 36 media outlets.

At the public sessions, ATSDR made a brief statement about ATSDR responsibilities and the purpose of these sessions. Following the introductory remarks and public questions, community members had individual discussions with ATSDR site team members. No personal identifiers were collected unless the community members requested follow-up information or indicated that they wished to be placed on the mailing list. More than 250 community members attended these sessions and provided the site team with the comments. Comment cards were also distributed to meeting attendees for written submission of comments and concerns.

The concerns obtained at the public availability sessions and comment cards are summarized in Tables 4 and 5. These concerns fall into two basic groups; health and medical concerns (Table 4) and environmental or exposure concerns (Table 5). These categories are further broken into subcategories based on the relative frequency with which each concern was repeated. It should be noted that for the week preceding the public availability sessions, a local television station ran a series of reports on SSFL activities and community health concerns.

The most commonly expressed health concerns were related to the perceived frequency of several types of cancer, specifically, breast, bladder, lung, and prostate cancers. These concerns were frequently expressed as comments concerning the number of cancers in their neighborhood. Several comments about health concerns were related to the communities adjacent to the Boeing/Rocketdyne Canoga Park and DeSoto facilities. Several comments also addressed the health concerns of former Rocketdyne employees or contractors.

<b>Table 4. Community Health Concerns Related to the Santa Susanna Field Laboratory</b>	
Many people expressed concerns about	<ul style="list-style-type: none"> <li>• the number of cancer cases in the surrounding communities, most notably, breast, bladder, lung, and prostate cancer.</li> <li>• the number of asthma cases.</li> <li>• the number of immune system disorders.</li> <li>• is my/my family's health adversely impacted by living near the site?</li> </ul>
Some people expressed concerns about	<ul style="list-style-type: none"> <li>• leukemia</li> <li>• neurological disorders</li> <li>• thyroid cancer</li> <li>• skin cancer</li> </ul>
A few people expressed concerns about	<ul style="list-style-type: none"> <li>• liver cancer</li> <li>• birth defects</li> </ul>

The most commonly expressed environmental concerns related to property values and whether it is safe to construct or buy homes in the areas surrounding the SSFL site. Other common environmental concerns

were about the potential for migration of contaminated ground water or surface water from the SSFL site. There were also reports from community members that they were distrustful of the data and results produced from Rocketdyne, and have a general distrust of the government agencies overseeing or regulating environmental operations at the SSFL.

<b>Table 5. Community Environmental Concerns and Observations</b>	
Many people expressed concerns about:	<ul style="list-style-type: none"> <li>• safety of drinking water supplies</li> <li>• runoff of potentially contaminated surface water</li> <li>• radiation exposure</li> <li>• desire for environmental sampling of air, water, and soil on their property</li> </ul>
A few people expressed concerns about:	<ul style="list-style-type: none"> <li>• noise from rocket engine testing</li> <li>• is the site being cleaned up properly?</li> <li>• deformities in wildlife and domestic animals</li> </ul>

### ***Health Studies***

ATSDR reviewed five epidemiologic investigations previously completed in the SSFL area. Of the five investigations, three were brief reviews of cancer registry data conducted in response to community concerns about cancer occurrence surrounding the SSFL. The remaining two were occupational health studies of the SSFL workers. ATSDR has reviewed the methodologies and findings of these reports for two main purposes, (1) as a measure of the health status of the communities surrounding the SSFL, and (2) to determine whether future activities should be considered to address any health issues in these communities.

### ***Community Health Studies***

The first of the community-based epidemiological investigations evaluated cancer incidence rates in five Los Angeles County census tracts within a five-mile radius of the SSFL [CDHS, 1990]. The SSFL is located in eastern Ventura County adjacent to Los Angeles County. However, Ventura County was not included in this investigation because the cancer registry had not been established at that time.

The age-adjusted cancer incidence rates in five Los Angeles census tracts were compared to the rates for Los Angeles County as a whole. Two time periods were examined, 1978-82 and 1983-1987. Specific cancers examined included lung, bone, bladder, thyroid, Hodgkin's and non-Hodgkin's lymphomas, and leukemia (including acute lymphatic leukemia, acute non-lymphatic leukemia, chronic lymphatic leukemia, and chronic myelogenous leukemia). The report concluded that a significant increase was observed in bladder cancer during 1983-1987 for one census tract (tract 1132). This census tract adjoins the SSFL site, however it also extends more than five miles to the east, such that the individual cases may not be close to the site.

This study has several limitations; most of them inherent to this type of investigation. The accuracy of the population estimates at the census tract level is not known. Although standardized rates are useful as a summary measure, the rates are affected by random variation. Because multiple comparisons were made, the probability of finding a significant association by chance is increased even if there is no association at all. No information was available on actual exposures to contaminants from the SSFL sites: a five-mile radius within the SSFL site is a weak surrogate for exposures and no information is available regarding how long the residents lived in the area. No information was available on any other risk factors. This investigation serves the purpose of generating and refining questions on cancer incidence and cannot assess the cause and effect relationship of potential SSFL exposures.

The second community health study was conducted as a follow-up in response to recommendations made



in the 1990 investigation described above [CDHS, 1992]. In this investigation, the 1990 study data were re-analyzed after including a more homogeneous study population (i.e., cases of invasive cancers among non-Hispanic whites only, stratified by sex). Standardized Incidence Ratios (SIR) were calculated adding one more year of newly available cancer incidence data (i.e., 1978-1988). This study also analyzed the cancer data for census tracts where population estimates were not available. Proportional Incidence Ratios (PIRs) were computed using an odds ratio (OR) for Ventura County and other Los Angeles County census tracts at least partially within a five-mile radius of the SSFL site for 1988 and 1989. Comparison groups were the rest of Los Angeles County residents for Los Angeles County and the rest of Ventura County residents for Ventura County. Cancer sites were grouped based on the evidence for radiogenic causes because of radiation exposure concerns. No increase was found in the "very radiosensitive" cancer group (cancers of the thyroid and bone, and all the leukemias except for chronic lymphocytic leukemia). The bladder cancer rate was elevated (SIR:132.6, 95%CI:100.5-171.9) among Los Angeles men living near SSFL during 1983-1988. The odds of having lung cancer among all cancers diagnosed was higher among Ventura men living near SSFL compared to that among the rest of Ventura men (OR:1.66, 95%CI: 1.17-2.37).

The study methodology is generally sound, given the limited data and lack of exposure information. Most of the limitations of the 1990 study also apply to this study and they are acknowledged appropriately. The interpretation of the findings is reasonably cautious because lung and bladder cancers are "strongly associated with other risk factors (smoking and non-radiation occupational exposures), it is important to consider alternative explanations" [CDHS, 1992].

The third community study was a follow-up to the 1990 and 1992 studies. It involved an analysis of the newly available cancer registry data for the years 1988-1995 for the Ventura census tracts that were included in the 1992 study [Tri-Counties Regional Cancer Registry, 1997]. This study calculated SIRs by using the 1990 census data. The Tri-Counties region population served as a comparison group. This preliminary analysis reported a significant decrease in the leukemia incidence in women. A significant increase in lung cancer was also reported for the combined group of men and women. However, this increase was small (SIR:117, 99%CI:100.6-135.6 [Nasseri, 1999]), and lung cancer was not significantly increased in men or women separately. The report acknowledged the lack of appropriate census tract level population estimates. If estimates of the base population are too low, the population-based number of expected cancer cases is also too low, which would lead to an overestimation of SIRs.

### **Occupational Health Studies**

ATSDR reviewed two occupational studies of SSFL workers [Morganstern, *et al.*, 1997; 1999]. The first of these was a retrospective cohort study to determine whether workers at the SSFL nuclear sites experienced excessive mortality from specific cancers, total cancers, or other causes as a result of their work-related exposures to radiation. The cohort consisted of the SSFL workers enrolled in the Health Physics Radiation Monitoring Program, for external (4,563 workers) and internal (2,289 workers) radiation exposures. The internally monitored group was mostly a subset of the externally monitored group. A fairly long follow-up period is included, extending from 1950 to 1993. The study estimated radiation effects by employing internal comparisons of monitored workers according to level of cumulative radiation doses. Conditional logistic regression was used to examine the dose-response relationships by controlling for potential confounders and effect modifiers. Variables controlled for were (1) the other type of radiation exposure, (2) age at risk, (3) time since first radiation monitoring, (4) pay type, and (5) exposures to asbestos and hydrazine. External comparisons were also conducted by using two external reference populations to describe the mortality experience of the study population. The study found that mortality rates of the study cohort were lower for all causes, all cancers, and heart disease compared to the rates of the general U.S. population. Compared with NIOSH cohort members of similar pay type, the monitored workers experienced lower mortality rates for all causes and heart disease, but similar rates for total cancers. Although none of the 95% confidence intervals exclude the null value, there appear to be some excess

mortality from leukemias in the monitored workers compared with either reference population. In the dose-response analyses of monitored workers, external-radiation dose was positively associated with the mortality rate for hemato-lymphopoietic cancers and for lung cancer. For dose levels greater than 200 mSv, the mortality rates for both types were particularly elevated. Increasing trends in mortality rates were found with internal-radiation dose for upper aerodigestive tract cancers and for hemato-lymphopoietic cancers.

This study is well designed and the data analysis is rigorous. The major strength of the study is the ability to examine the dose-response relationships by reconstructing internal and external doses received by the individual workers in the past. The choice of the study cohort and availability of the radiation monitoring records at the SSFL benefitted the study; however, they also pose some problems because of incomplete records. In particular, for internal radiation doses, uncertainty of the estimates appears to be high. The study measured cumulative SSFL exposures, however exposures received before employment at SSFL could not be accounted for because of inconsistency in the recording practice. Although the study attempted to control for the effect of other chemical exposures (i.e., hydrazine and asbestos), misclassification of the chemical exposures is highly likely. The use of the upper aerodigestive tract cancers group is somewhat unusual, although it is meant to take consideration the properties of internally deposited radionuclides. Another problem of the study is the small number of cancer deaths, particularly in the high dose group (e.g., >200 mSv). Most of these limitations are acknowledged appropriately in the report. Given the limitations, the most consistent and biologically plausible finding of the study is the hemato-lymphopoietic cancers. The observed positive relationship between external radiation and lung cancer mortality has not been reported consistently in other studies of nuclear workers.

The second occupational study is part of the 1997 study described above [Morganstern, *et.al.*, 1999]. This addendum report focused on the chemical exposure portion, and included a cohort based on presumed exposure to the hydrazine (6,107 workers with 176,886 person-years) and a cohort with presumed exposure to asbestos (4,563 workers with 118,749 person-years). Employing an internal comparison method described in the 1997 report, this study reported the observed positive association between presumptive exposures to hydrazine and the rates of dying from cancers of the lung.

The weakness of this study mainly stems from the unavailability of adequate information on past exposures for individual workers. Even though the study was able to identify work locations with a high probability of exposure to hydrazine and asbestos at the SSFL site, information was not sufficient to link individual workers with job locations. As a result, the exposure classification was based on job titles. In addition to the possible exposure misclassification, bias may also have been introduced by confounding. Exposure information on other risk factors, such as exposure to other chemicals (e.g., trichloroethylene and nitrosamines) or personal characteristics is not available for the study. There is also a possibility that the radiation exposures are misclassified, hindering the ability to control for confounding by radiation exposures. Despite the limitations, the observed increase in the lung cancer risk associated with presumptive hydrazine exposure is noteworthy. The direction of the bias caused by the exposure misclassification may be toward the null value, because individual subject's exposure classification did not depend on the subject's disease status. This increase is observed after taking into account the effects of other potential confounding factors on which the relevant data were available. The increase is consistent across two hydrazine compounds. Given the uncertainties, the authors' recommendation that the worker group should be followed further is reasonable since the result shows a positive association, and health effects of exposure to these chemicals in humans are not well understood.

[TABLE OF CONTENTS](#)

[NEXT SECTION](#)

Page last updated: October 13, 2009

Content source: [Agency for Toxic Substances and Disease Registry](#)

---

Agency for Toxic Substances and Disease Registry, 4770 Buford Hwy NE, Atlanta, GA 30341  
Contact CDC: 800-232-4636 / TTY: 888-232-6348





Agency for Toxic Substances & Disease Registry

## Public Health Assessments & Health Consultations

Draft Preliminary Site Evaluation  
 Santa Susana Field Laboratory (SSFL)  
 Ventura County, California

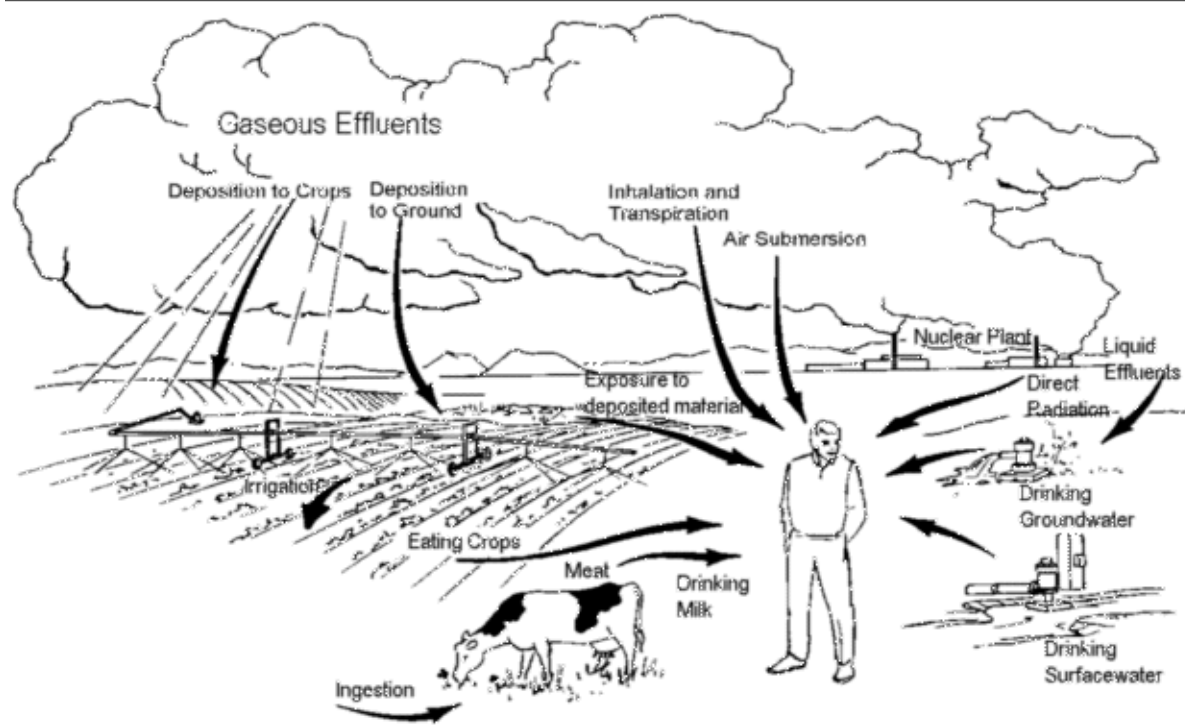
### Exposure Pathways Analyses

A release of a chemical or radionuclide into the environment does not always result in human exposure. People may be exposed by eating, breathing, or contacting these substances when they are present in environmental media such as air, drinking water, or soil. Unlike chemicals, radionuclides that are present at high enough concentrations in the environment can result in irradiation exposures to persons who are sufficiently close to the material.

For exposure to occur, an *exposure pathway* must exist. The following section discusses the various pathways of exposure to persons in the community surrounding the SSFL site. The five elements of an exposure pathway are (1) a source of chemical or radiological contamination,

(2) an environmental medium (e.g., ground water, surface water, or air) through which the contaminants are transported from the site to the community, (3) a place or process where human exposure is likely to occur, (4) a route of human exposure (e.g., eating, breathing, skin contact), and (5) an exposed population in the surrounding community. Figure 5 illustrates the necessary components of an exposure pathway.

**Figure 5:**



For example, chemicals or radionuclides may be released from a facility onto the ground (soil) during routine operations or an accident (the *contaminant source*). These substances may then dissolve in rainwater that percolates down through the soil to the underlying ground water (the *environmental media*). If the contaminated ground water is used as a drinking water source (the *point of exposure*), then people (the *exposed population*) may be drinking and bathing (the *routes of exposure*) in water that contains these substances. All elements of the pathway must be present before the pathway is complete.

With regard to chemicals and radionuclides, not all exposures result in adverse health effects. Several factors determine whether exposure to a chemical or radionuclide has the potential to cause harm. These factors include the contaminant concentration, the exposure duration and frequency, the route of exposure, the toxicity or radioactivity of the substances, and the way the substance is handled by the body following exposure. In addition, factors related to a person's overall health and nutritional status, as well as genetic and lifestyle factors (e.g., smoking and alcohol consumption, diet, level of physical activity), may affect whether exposure to a chemical or radionuclide results in adverse health effects. Therefore, ATSDR evaluates exposure pathways, and considers community concerns and population characteristics, when determining whether adverse health effects are likely to occur in a community.

### Special Consideration of Women and Children

Women and children may sometimes be affected differently from the general population by contaminants in the environment. Both are smaller than the population average and are affected by smaller quantities of the contaminants. The effect of hormonal variations, pregnancy, and lactation can change the way a woman's body responds to some substances. Exposure during pregnancy and lactation can expose the fetus or infant if contaminants cross the placenta or get into the mother's milk. Depending upon the stage of pregnancy, exposure of the fetus could result in death (miscarriage or stillbirth) or birth defects. If the mother is exposed during lactation, her milk may concentrate certain contaminants, increasing the exposure to her infant.

It is important to remember that **EXPOSURE** to chemicals and radionuclides in the environment **must** occur before any exposure-related health effects are possible. Also, not all exposures result in exposure related health effects.

ATSDR's Child Health Initiative recognizes that unique vulnerabilities are inherent in the developing young, whether fetus, infant, or child. For example, some exposures would affect children more than adults because of their reduced body weight and higher ingestion rate, resulting in an increased dose or amount taken into the body compared to their body weight. A child's shorter height results in a breathing zone closer to the ground; thus, closer to soil contaminants and low-lying layers in the air. Children's behavioral characteristics include more hand-to-mouth behavior, increasing the ingestion of soil or dust contaminants.

In addition to physical and behavioral differences, children's metabolic pathways, especially in the first months after birth, are less developed than those of adults which can affect the uptake or toxicological response to hazardous substances. In some instances, children's bodies are better able to deal with environmental toxins, but in others, they are less able and more vulnerable. Some chemicals that are not toxic to adults are highly toxic to infants.

Children are rapidly growing and developing in the first months and years of life. Some organ systems, especially the nervous and respiratory systems, may experience permanent damage if exposed to high concentrations of certain contaminants during this period. Because of rapid growth and development, a child's genetic material (DNA) is more likely to be exposed than later in life making it more vulnerable to damage.

Children have more future years than adults, giving more time for the development of illnesses that require many years to progress from the earliest initiation to the manifestation of the disease. Finally, young children have less ability to avoid hazards because of their lack of knowledge and their dependence on adults for decisions.

In the following sections of this report, we will indicate whether people, including women and children, were,

are, or may be exposed to contaminants of concern and discuss the possible health concerns related to these exposures.

## **Air Pathway**

### ***Background***

Process operations and waste disposal activities at SSFL have resulted in the airborne release of numerous chemicals and radionuclides. This section reviews the meteorological conditions at the site, identifies the release processes, and discusses the information available or needed for estimating or documenting those releases. Finally, within the limitations of the available meteorological and environmental data, we discuss the potential for human exposure to chemicals and radionuclides from the SSFL.

The Los Angeles basin is a semi-arid region with the climate controlled primarily by the semi-permanent Pacific high pressure cell. Changes in the position of this cell control seasonal weather patterns. During the summer months, the high pressure cell covers the Los Angeles area which results in mostly clear skies with little precipitation. During the winter months, the high pressure cell is displaced southward which allows Pacific frontal systems to move into the area producing light to moderate precipitation [Rutherford, 1999].

During the summer, a shallow inversion layer covers most of the Los Angeles basin. The base and top of this inversion are lower than the elevation of the SSFL site [Rutherford, 1999]. Air releases from SSFL during the summer are likely to disperse above the inversion layer before diffusing downward into the Simi or San Fernando Valleys. In the winter season, surface airflow is dominated by easterly moving fronts accompanied by rainfall. Generally, a light southwesterly wind precedes the storms producing an onshore flow of marine air and an unstable vertical profile. Wind speeds increase as the frontal systems approach. Average wind speeds range from 0 to 9.8 mph [Rutherford, 1999].

A meteorology station has been in intermittent operation at SSFL. ATSDR has received hourly meteorological data for the years 1994-97, summary data for 1960-61, and hourly data for the first 10 months of 1999 [PEC, 1999]. Rocketdyne has indicated that the 1994-97 data set was collected or recorded in error, however, they have provided documentation of the correction factors [PEC, 1999]. The general wind direction pattern from these data sets is predominantly diurnal with north-northwest winds blowing from the ocean during the day, and reversing to the east-southeast during the night. A wind rose diagram for the years 1960-61 also indicates a strong bi-modal wind pattern with similar wind directions.

Local wind directions are strongly affected by the orientation of canyons and ridges such that wind directions at the SSFL meteorological station are different than those of stations in the Simi or San Fernando Valleys and may be different for specific areas within SSFL. It is imperative that a consistent and representative meteorological data set be compiled and used for evaluating the potential emission source areas within the SSFL site.

There are several processes or operations at SSFL that release chemicals and radionuclides to the atmosphere. These include rocket engine testing, waste treatment and disposal, and accidental releases or spills.

### ***Rocket Testing***

The test firing of rocket engines over the operating history of the facility routinely released particulates (soot) and by-products of propellant combustion into the atmosphere. As indicated previously, rocket engine tests at SSFL utilized a variety of fuels; however, the predominant fuels were combinations of kerosene and liquid oxygen. Solid fuel rocket engine testing occurred on a limited basis at the SSFL during the 1960s [CH2M Hill, 1993; Ogden, 1998b; Rocketdyne, 1999b].

Routine rocket engine testing at the SSFL released combustion products into the atmosphere (Figure 6). The majority of these releases were products of complete and partial combustion of hydrocarbon fuels, and include carbon dioxide, carbon monoxide, hydrogen gas, hydrogen chloride, nitrogen gas, nitrous oxide, chlorine,

metallic oxide particulates (e.g., aluminum oxide), soot, and organic compounds (e.g., polyaromatic hydrocarbons, [PAHs], Volatile organic compounds, [VOCs]).

In addition to combustion products, air releases were likely to have occurred during routine operations, accidents, and spills of rocket propellants. Liquid fuels containing hydrazines may volatilize from, or sorb to, soils following release. Hydrazines degrade fairly rapidly in most environmental media, including air, water, or soil. Oxidation is the dominant fate, but biodegradation occurs in both water and soil. The half-life of hydrazine in air ranges from less than ten minutes to several hours, depending on atmospheric ozone and hydroxyl radical concentrations. The half-life in water and soil ranges from several minutes to several weeks, depending on several factors such as the presence of certain metal ions, ionic strength, pH buffer, temperature, presence of bacteria, and amount of dissolved oxygen [ATSDR, 1997a]. Oxidizers are reactive and have a very short half-life in air or soil; therefore, they would rapidly disappear from soil and sediment following an accidental spill or release.

After firing, the tested engines were cleaned with large volumes of liquid solvent trichloroethylene (TCE) that was allowed to volatilize into air or was burned from open retention and skim ponds that received surface runoff from the test engine stands. Spills and accidents involving TCE releases also have occurred during rocket testing operations at the SSFL [CH2M Hill, 1993; ICF Kaiser, 1993]. TCE readily volatilizes from soil or surface water into air. Therefore, concentrations of TCE in soil or surface water would rapidly diminish after an accidental release or spill.

**Figure 6. Test firing of an Atlas Rocket Engine, September 7, 1999. Note that most of the exhaust plume is steam from evaporation of the quench water used to cool the test stand**



## ***Waste Treatment and Disposal***

Chemicals and radionuclides may have been released to air during waste handling, storage, treatment, and disposal operations. Both excess rocket fuels and solvents (such as TCE) may have been burned from the skim ponds following test firings. Hydrocarbon disposal by open burning was prohibited by Ventura County Air Pollution Control District in 1969. Mixtures of fuels, solvents, water, and other materials were also routinely burned at the Area I Thermal Treatment Facility (TTF) [Rockwell International, 1992; GRC, 1993; Rocketdyne unpublished letters, various dates]. Incomplete disposal records indicate that the burning or venting of waste materials at the TTF was conducted by the SSFL fire department and that disposal protocols were developed and observed [Rocketdyne unpublished letters, various dates].

## ***Accidental Releases and Spills***

Accident reports indicate that tank ruptures of gaseous materials and spills of liquid materials have resulted in airborne emissions. Historical accident reports are maintained by Rocketdyne, however, with the exception of TCE releases [CH2M Hill, 1993] these records have not been compiled and no evaluation of concentrations or dispersion to offsite areas has been conducted to date [Lafflam, 1989; ICF Kaiser, 1993]. Releases of radionuclides also occurred during incidents that occurred in Area IV from 1959 to 1976 (Table 2) and are evaluated later in this section.

## ***Environmental Data***

There are very few quantitative measurements of airborne chemicals from SSFL operations. Some meteorological data for the period of operation are available, however, there does not appear to be a long-term consistent record of when or what types of meteorological data have been collected. Current air emissions are regulated through permits by the Ventura County Air Control Board. These permits are based on estimates of materials usage and do not require ongoing air monitoring. Emissions from rocket engine tests were measured over a six-month period to quantify releases from liquid fuel engine tests [ABB Environmental Services, 1992]. Results from these measurements, a three-dimensional model of exhaust plume characteristics [Melvold, 1992], and associated fuel consumption rates are used to produce annual emission estimates.

With respect to disposal of chemicals at the Area I Thermal Treatment Facility (TTF), Rocketdyne kept some records on the types and volumes of material that were burned. A partial list of chemicals burned includes hydrazine and hydrazine compounds, sodium, pentaborane, kerosene-based fuels (e.g., RP-1, JP-4), lithium powder, nitrogen tetroxide, waste oils, TCE, chlorine trifluoride, and alcohol mixtures [Rocketdyne unpublished letters, various dates; Rockwell International, 1992; GRC, 1993]. The TTF was operational from 1958 to 1990 for the destruction of explosive, reactive, and ignitable wastes by open burning.

Although no air monitoring information is available for the TTF, soil sampling data provide important information concerning the dispersion and deposition of airborne chemicals. This is especially true for chemicals such as polyaromatic hydrocarbons (PAHs) that are not rapidly degraded (and thus persist) in soil for long periods. Soil sampling was conducted at the TTF in 1981, 1982, 1990, and 1993 [reviewed by ICF Kaiser, 1993]. Analyses were conducted for a variety of organic chemicals, anions (fluoride, chloride, nitrate, and sulfate), and metals. Overall, there is no indication that any of the chemicals in soils and sediment at the TTF have migrated to offsite areas [Appendix A].

## ***Chemicals***

As mentioned previously, the categories of chemicals evaluated as airborne releases are rocketfuels, oxidizers, and solvents. The types and quantities of airborne releases from the SSFL have varied over time. ATSDR does not have quantitative measurements of offsite concentrations of these substances. Although future monitoring data cannot recreate historic concentrations, air dispersion modeling could be used to estimate past concentrations.

## ***Radionuclides***



Of all the radiological incidents that are known to have occurred at the SSFL (shown in Table 2), only the Sodium Reactor Experiment (SRE) Fuel Damage incident, commonly known as "The Meltdown," resulted in a measurable release of radioactive material into the environment [Oldenkamp and Mills, 1991]. The SRE was a graphite moderated, liquid sodium cooled, 20 MW power reactor. In the Summer of 1959 a coolant channel became clogged, which resulted in localized melting of 30% of the fuel elements. The fuel elements fell to the bottom of the primary sodium containment vessel and the reactor was shut down. Most of the radioactive fission products were trapped in the sodium coolant or attached to metal components. Only the noble gas fission products made it to the helium cover gas and were held for decay before being vented to the atmosphere [Hart, 1962].

### ***Potential for Human Exposure***

ATSDR reviewed the available environmental data and site-specific information to evaluate potential human exposure to chemicals and radionuclides in the community surrounding the SSFL. There are very few quantitative measurements of airborne chemicals and radionuclides *offsite* of the SSFL. Available information indicates that these substances were released *onsite* during rocket engine testing, waste treatment and disposal, and accidental releases or spills. Releases were probably much higher in the past than at present, due to increased awareness about environmental processes (release, transport, fate) and more stringent environmental regulations. Several factors must be considered when evaluating the potential for any *onsite* releases to migrate *offsite* and be a potential source of exposure to nearby communities.

First, many of the active areas at the SSFL are located within valleys surrounded by rugged, hilly terrain that separates the active areas from nearby communities. Airborne releases from SSFL sources would be dispersed during transport over these hills to offsite areas. The nearest offsite residences are currently located more than one half mile from any of the facility sources. Given the distance of the nearby populations to the source areas, it is likely that airborne contaminant concentrations would be substantially reduced before reaching offsite communities. During the peak operations at the facility in the 1950s and 1960s, very few residents lived near the SSFL. Although air releases may have been higher in the past, the potentially exposed population was quite distant from the source areas. In addition to the dispersion of air pollutants that occurs during transport, the oxidizers used at SSFL have a very short half-life in the atmosphere and would be degraded to non-toxic compounds and elements before reaching offsite areas.

Second, a shallow inversion layer covers most of the Los Angeles basin during the summer months [Rutherford, 1999]. Because of this inversion, any airborne emissions from the SSFL are released *above* the inversion layer and are dispersed in the atmosphere high above ground level where human exposure could not occur. This means that during the summer months, there is no direct way for airborne releases from the SSFL to be transported to nearby communities before being substantially reduced by dispersion and degradation.

Finally, although there are no wind direction data for specific release incidents, the prevailing wind directions at SSFL blow from the source release areas towards uninhabited areas around SSFL. The residences nearest to the site boundaries are not downwind for the strongly prevailing wind directions. Thus, during prevailing wind conditions that have occurred for more than 70% of the recorded hourly wind measurements, the closest potentially exposed populations are more than one mile from the nearest source areas.

ATSDR used the available environmental data, incident reports, and computer modeling to estimate possible radionuclide exposures to the offsite community from the SRE meltdown incident that occurred in 1959. Making a conservative assumption that all of the radioactive noble gases were released instantaneously in the incident, ATSDR used CAP88-PC, a software package from the U.S. Environmental Protection Agency, to estimate doses from air release of radiological material. We estimated that the maximally exposed individual could receive up to 0.005 millirem. The current exposure limit for members of the public is 100 millirem in one year. Due to residential locations and meteorological conditions, it is unlikely that anyone received the maximum estimated dose of 0.005 millirem dose.

Based on the distance from the onsite release sources to offsite residential areas, the predominant wind

directions, the meteorological conditions at the site, and the rapid dispersion and degradation of oxidants in air, *it is unlikely that offsite residents have been, or currently are being exposed to chemicals and radionuclides at concentrations that would result in adverse human health effects.* However, because there has been no monitoring of past airborne releases, air dispersion modeling of past releases using site-specific meteorological data would improve the current assessment of potential past exposures.

## **Groundwater and Surface Water Pathway**

### ***Background***

Ground water in the SSFL area occurs within two distinct hydrogeological units. These units are identified as the Shallow Zone and the Chatsworth Formation. The Shallow Zone occurs within the thin (0 to 20 ft.), discontinuous surficial alluvium found along canyon drainages and in isolated level areas. The principal ground water aquifer occurs within the Chatsworth Formation, which is composed of fractured sandstones with siltstone and claystone interbeds. Almost all water flow occurs within fractures and the unfractured portions are virtually impermeable [GRC, 1999].

Because of the overall low precipitation in this area, there are no continuous streams draining the site. However, ground water elevations under the SSFL site are significantly higher than Simi and San Fernando Valleys such that ground water emerges at a number of springs and seeps in the canyons leading from the site into the valleys. Similarly, surface water impoundments within the site boundary directly recharge the ground water flow system. Because of these linkages between the surface water and ground water flow systems, and the intermittent nature of surface water flows, the ground water and surface water system will be evaluated as an integrated exposure pathway.

Ground water beneath the SSFL was found to be contaminated with trichloroethylene (TCE) in the early 1980's [GRC, 1999]. The presumed source for most of the TCE contamination was downward flow from the series of surface water impoundments that drain the rocket engine test areas of the site. Historically, TCE was used to wash the rocket engines between tests [CH2M Hill, 1993]. Following the discovery of TCE in ground water, the facility installed a network of 214 monitor wells to define the distribution of the contaminants. These 214 monitor wells, plus 13 facility supply wells and 16 private wells and springs are sampled quarterly or annually for more than 100 different chemicals, radioactive isotopes, or trace metals.

Plumes of TCE-contaminated ground water have migrated offsite along the northeast and northwest boundaries of SSFL (Figure 7). The facility purchased the property overlying the northwest TCE plume from the Brandeis-Bardin Institute such that this area is now onsite and comprises the northwest buffer area.

Since 1987, the SSFL has operated a network of ground water remediation and treatment wells and eight contaminant treatment systems. More than 1.4 billion gallons of contaminated water have been treated since initiation of the treatment system. The treatment system includes six packed tower aeration systems, and two ultraviolet/hydrogen peroxide units with air emissions regulated by permit from the Ventura County Air Control Board [GRC, 1999].

Water level data from the monitor, remediation, and supply wells indicates that long term water levels underlying SSFL have declined as much as 200 feet [GRC, 1999]. This decline in water elevations creates ground water flows towards the central portion of the SSFL facility and has likely reduced offsite migration of ground water contaminants.

**Figure 7. Location of TCE ground water plumes, NPDES sampling stations and surface water drainages.**



**(Click on Thumbnail for larger view)**

### ***Environmental Data***

Groundwater Resource Consultants has provided ATSDR with a comprehensive data base containing most of the monitoring data collected (electronic data sets listed in Appendix C). This data base has records for 256 locations, with more than 120 different analytes (including volatile organic compounds, metals, acid and base/neutral organics, and common ions). Perchlorate and radionuclide analyses were provided to ATSDR in separate data bases and tables. ATSDR also reviewed written documentation and reports on ground water investigations conducted at the site (shown in Appendix B). Overall, the available data provides good documentation of the distribution of chemicals and radionuclides underlying the SSFL facility, and areas surrounding the site that are most likely to be affected by site releases. However, the possibility of deep fracture flow presents the potential for substances in ground water to migrate long distances and emerge at springs and seeps along the margins of Simi Valley.

Surface flow at the SSFL drains to the north, northeast, south, or east and is very intermittent. Surface water drainages are regularly monitored as National Pollutant Discharge Elimination System (NPDES) outfalls at seven locations (Figure 7), five in Meier Canyon (in the northwestern portion of the site), and two in Bell Canyon (in the southwestern portion of the site). An additional station, located in Woolsey Canyon, has been measured only once due to infrequent surface water flow and the lack of source areas within that drainage system.

The facility monitors various parameters at the NPDES outfalls, including physical parameters (e.g., rainfall, flow, temperature), common ions (e.g., nitrate and nitrite, chlorine, fluoride, sulfate, boron), oil and grease, radioactive parameters (e.g., gross alpha and beta, radium 226/228, tritium, and strontium-90), heavy metals (e.g., arsenic, beryllium, chromium, lead), and other substances related to site operations. Several stations are also monitored for organic compounds, including polychlorinated biphenyls (PCBs), ethylbenzene, toluene, and xylenes. Volatile organic compounds (VOCs) such as trichloroethylene (TCE) and its degradation products are monitored only at the two NPDES outfalls (01 and 02) located in Bell Canyon. These substances are not monitored at other NPDES stations because the substances are no longer being used at the site. With the exception of the OS-14 station located in the undeveloped area of the SSFL facility as described below, existing monitoring of surface water runoff appears adequate for detection and monitoring of surface water contaminants from current facility operations.

### ***Chemicals***

Table 6 lists the offsite surface water and ground water sampling stations that may be impacted by chemicals and radionuclides migrating in ground water and surface water from the SSFL. The table also includes the sampling points or wells where these substances were found.

Chemical concentrations in surface water samples routinely collected at the NPDES outfalls have generally been below regulatory limits. Two VOCs, chloroform and TCE, have been detected a total of three times in samples collected at the outfalls; the concentrations did not exceed regulatory limits. Chloroform was detected on two occasions at concentrations of 4  $\hat{\text{A}}\mu\text{g/L}$  (in 1992) and 1.6  $\hat{\text{A}}\mu\text{g/L}$  (in 1995); TCE was found on one occasion at a concentration of 4.3  $\hat{\text{A}}\mu\text{g/L}$  (at outfall #02, in 1995).

Metals, such as cadmium, chromium, nickel, lead, and zinc have frequently been detected at NPDES outfalls but levels are similar to background concentrations in most samples. Chromium was measured at outfall #02 at a concentration of 75  $\hat{\text{A}}\mu\text{g/L}$  (in 1993), which exceeded the regulatory limit of 50  $\hat{\text{A}}\mu\text{g/L}$ . Zinc was detected at outfalls #03, #04, and #06 on several occasions; the maximum concentration detected was 640  $\hat{\text{A}}\mu\text{g/L}$ , which is

well below the NPDES regulatory limit of 5000 µg/L. PCB (Aroclor 1254) was detected at outfalls #05 and #06 on several occasions at a maximum concentration of 120 µg/L in 1994.

Sample location OS-14 is located in the undeveloped southern buffer zone of the SSFL facility and is in the drainage leading to Bell Creek. This station was sampled on only one occasion in 1985. The contaminants detected were: TCE (100 µg/l), vinyl chloride (8 µg/l), and trans-1,2-dichloroethylene (1,2-DCE; 230 µg/L). Although NPDES outfalls are downstream of the OS-14 location, and have routinely been found to contain low or non-detectable concentrations of VOCs, the finding of chemical contamination at OS-14 suggests possible migration of chemicals in fracture flow from the SSFL. Additional sampling at OS-14 is warranted to better characterize offsite concentrations and possible migration of chemicals in deep fracture flow from the SSFL.

Table 7 lists the chemicals that were commonly detected in onsite ground water wells. Of the twenty-one chemicals listed in Table 7, eighteen were detected in offsite wells or springs, and five of these were detected on only one to three occasions. The only routinely occurring chemicals in offsite ground water samples are TCE and its degradation products, 1,1-dichloroethylene (1,1-DCE) and 1,2-dichloroethylene (1,2-DCE). TCE was found at a maximum offsite concentration of 670 µg/L at well RD-38A (in 1994). Maximum TCE concentrations currently found offsite have decreased to 330 µg/L (in 1999). Well RD-56A, which was previously considered an offsite sample location but is currently part of the onsite property (within the northern buffer area), had a maximum TCE concentration of 810 µg/L (in 1999).

Two other offsite wells located within the boundaries of the eastern TCE plume have shown significant decreases in concentrations of TCE, and its degradation products, over time. For example, TCE concentrations in Well RD-36B decreased from 320 µg/L (in 1994) to 24 µg/L (in 1999); concentrations in well RD-36C decreased from 310 µg/L to 78 µg/L during this same time period. The declining concentrations of TCE and its degradation products over time indicate the effectiveness of the ongoing ground water remediation program at the SSFL. No chemicals have been detected in the two offsite wells known to be used as drinking water sources.

Perchlorate has been detected in only one of the offsite monitor wells routinely sampled by the SSFL facility (Table 7). It was also detected at a concentration of 4.6 µg/L in a ground water well that discharges into the storm drains in the City of Simi Valley [CDHS, 1999]. This concentration is below public health standards proposed by the U.S. Environmental Protection Agency and the State of California [EPA, 1998, 1999; CDHS, 1999]. In addition, this well is located more than three miles northwest of the SSFL. Ground water in this area is currently not being used as a drinking water supply. Although perchlorate has been found in soil and water samples collected from SSFL Area I, ATSDR has no information indicating that the perchlorate found in this discharge well is related to the SSFL. However, the potential for deep fracture flow from the SSFL exists and has not been fully characterized.

Perchlorate contamination has been detected in a number of water sources throughout much of California and the United States, indicating that there may be other sources of perchlorate contamination for the Simi Valley well [CDHS, 1999]. Additional perchlorate characterization and monitoring of ground water in Simi Valley is warranted to identify possible sources of contamination and to better characterize deep fracture flow from the SSFL.

**Table 6. Surface Water and Ground Water Sampling Stations Offsite of the SSFL Facility**

Direction	NW	N	NE, E, SE	S, SW
Location	Brandeis Barden Institute	Santa Monica Mountains Conservancy	Private Lands Woolsey, Dayton Canyons	Bell Canyon Area
Ground water wells	OS-1 to 10 RD-59ABC	OS-24-27 RD-36ABCD	OS-15-17, 19, 20, 27 RD-32, 43	OS-21

	RD-68AB	RD-38AB,71 RD-39AB,66		
Surface Water Stations	NPDES 03-07 OS-8	no surfacewater drainageinto this area	NPDES NearWell 13, OS-12, 13	Bell Creek NPDES # 01,02 OS-14

**Note:** Wells OS-17 and OS-27 are drinking water supply wells. No contaminants have been detected in those wells.

**Table 7. Offsite Distribution of Chemicals Commonly Found in SSFL Monitoring Wells**

Contaminant	Number of Offsite Detections	Number of Offsite Analyses	Maximum Conc. $\hat{\mu}$ g/L or ppb	Location of Max. Conc. (Well ID)	Date of Maximum Conc.
Benzene	2	895	3.8	RD-38A	11/94
Carbon Tetrachloride	2	895	4.5	RD-59A	02/95
Chloroform	9	895	10	OS-2	10/89
1,1-DCA	34	895	6.5	RD-38A	11/96
1,2-DCA	2	895	0.6	RD-38A	05/98
1,1-DCE	40	895	19	RD-38A	05/96
Cis-1,2-DCE	46	895	27	RD-38A	11/96
Trans-1,2-DCE	12	895	38	RD-56A*	05/96
Methylene chloride	16	860	6	OS-8	06/92
PCE	23	895	13	RD38A	08/98
1,1,1-TCA	10	895	3.3	RD-36C	05/95
TCE	137	895	670	RD-38A	08/94
Vinyl Chloride	8	895	64	RD-56A*	03/94
N-Nitrosodimethylamine	-	47	ND	-	-
Nitrobenzene	-	47	ND	-	-
Perchlorate	1	67	5	RD-59A	08/98
Arsenic	2	57	7.1	RD-37	03/94
Lead	17	57	50	RD-43A	12/94
Manganese	18	57	390	RD-32	3/94
Silver	-	57	ND	-	-
Zinc	11	57	810	RD-38B	02/99

**Key:**  
 1,1-DCA = 1,1,-dichloroethane; 1,2-DCA = 1,2-dichloroethane; 1,1-DCE = 1,1-dichloroethylene; cis-1,2-DCE and trans-1,2-DCE = cis/trans-1,2-dichloroethylene; PCE = tetrachloroethylene; 1,1,1-TCA = 1,1,1-trichloroethane; TCE= trichloroethylene.

ND = not detected above analytical reporting limits

**Note:** Wells OS-17 and OS-27 are used for drinking water supply. No contaminants have been detected in these wells.

[\*RD-56AB, RD-34ABC, RD-57, and RD-33ABC are currently considered to be onsite but were considered part of the offsite area until Rocketdyne acquired the northern buffer area ]

### ***Radionuclides***

Offsite areas have had limited sampling and radiological characterization of surface water because of the intermittent flow from the SSFL. Surface water sampling has been sufficient to find limited radionuclide migration. Sampling in the Bell Canyon area found only background concentrations of naturally occurring radionuclides. Multi-media sampling at the Brandeis-Bardin Institute and the Santa Monica Mountains Conservancy revealed that radionuclides have washed down from the Radioactive Material Disposal Facility (RMDF) at the SSFL onto what was part of the Brandeis-Bardin property, located north of Area IV [McLaren/Hart,1993; 1995]. This area has been purchased by Rocketdyne and is now part of the SSFL buffer zone. Strontium-90 and tritium were detected at concentrations slightly above background levels in these areas. Concentrations of radionuclides in ground water and surface water offsite of the SSFL are presented in Table 8 (below).

**Table 8. Concentrations of Radionuclides in Ground Water and Surface Water Offsite of the SSFL**

<b>Radionuclide</b>	<b>Maximum Concentration</b>	<b>Location</b>
Cesium-137	ND	Brandeis-Bardin or Bell Canyon
Iodine-131	ND	Bell Canyon
Strontium-90	7.79 pCi/L	RMDF Watershed on Brandeis-Bardin
Tritium	1500 pCi/L	RMDF Watershed on Brandeis-Bardin

**Key :** ND = not detected above analytical reporting limits

pCi/L = picocuries per liter

### ***Potential for Human Exposure***

Rocket testing operations and waste disposal activities at the SSFL have resulted in the contamination of ground water and surface water underlying and immediately adjacent to the SSFL facility (Figure 7). Well surveys conducted by Groundwater Resource Consultants indicate that there are 42 privately-owned water wells located within one mile of the SSFL [GRC, 1995; 1998]. Most of these wells are used for livestock watering; only seven of these wells are known to have been used, or are currently being used, for drinking water purposes. No contaminants have been detected in any of the wells used for drinking water.

There are dozens of other privately-owned water wells located more than one mile from the SSFL. Most of these wells are located in the Santa Susana Knolls community and the unincorporated areas outside the City of Simi Valley. Because well usage for most of these wells is not specified in the Off-Site Well Inventory [GRC, 1995], it is assumed that all of these wells are used for drinking water supply. Based on available information, ATSDR has no indication that privately-owned wells in the Santa Susana Knolls and Simi Valley areas have been affected by chemicals from the SSFL.

Available monitoring data indicates that there is limited offsite migration of chemicals in groundwater at the SSFL. It is likely that water level drawdowns created by SSFL water supply wells have reduced ground water flow from the site and limited chemical migration to the surrounding communities.

There are no known municipal water supply wells located within two miles of the SSFL facility. Most of the municipal water provided to residents near the SSFL is supplied by various resellers of water imported by the Metropolitan Water District of Southern California [GRC, 1995]. Although several of the local water purveyors operate ground water wells to supplement imported water supplied to local residents, none of these wells are located within two miles of the SSFL boundary. ATSDR has no information indicating that any of these municipal wells has been contaminated by chemicals from the SSFL or any other source.

The SSFL has constructed 13 water supply wells onsite; however, these wells are currently being used only for industrial supply. Several of these wells are routed through the site remediation facilities for VOC extraction and treatment prior to any use. ATSDR has no information about whether any of these wells were ever used for drinking water at the SSFL.

Based on our review of ground water monitoring data and well inventories, there is no indication that residents living near the SSFL have been exposed, or are currently being exposed to chemicals or radionuclides in ground water offsite of the SSFL. Chemicals in ground water at the SSFL have not migrated to offsite privately-owned wells or to municipal water supplies. As a result of the ongoing ground water remediation at the SSFL site, it is unlikely that there will be future exposure to contaminated ground water. However, because the potential for deep fracture flow from the site has not been adequately characterized, there is a potential for substances in ground water to discharge at springs or downgradient water wells along the margins of Simi Valley. Development of a regional hydrogeological flow model and additional monitoring at downgradient springs or seeps in Simi Valley and Santa Susana Knolls would provide additional characterization of potential future exposure via ground water and surface water pathways.

Surface water samples collected at the NPDES outfalls (located in the undeveloped area south of the SSFL) have been found to contain volatile organic compounds (chloroform, TCE), metals (chromium), and PCBs on a few isolated occasions. However, the concentrations detected are generally below regulatory discharge limits and are not at levels that would result in adverse human effects if people came into contact with this surface water.

Surface water runoff from the SSFL is not used for drinking water purposes either at the SSFL or in nearby communities. These NPDES outfalls are located upstream of the residential area of Bell Canyon (and Bell Creek) and have not been shown to contain chemical contamination. Based on the available data, there is no indication that chemicals and radionuclides have migrated, or are currently migrating in surface water from the SSFL to Bell Canyon. This is confirmed by the fact that these substances have not been detected in soil and sediment samples collected in Bell Canyon and along Bell Creek. These data are discussed in the Soil and Sediment Pathway.

*Based on our preliminary review of the available data, there is no indication that residents living near the SSFL have been exposed, or are currently being exposed to chemicals or radionuclides in ground water or surface water at levels that would result in adverse human health effects. Based on the discontinuation of TCE use and the effectiveness of the ground water treatment system, it is unlikely that future exposure to chemicals or radionuclides will occur. However, due to the potential for deep fracture flow to offsite areas, additional monitoring of offsite springs and modeling of regional ground water flow is recommended to improve the assessment of potential future exposures.*

### **Soil and Sediment Pathway Background**

ATSDR reviewed the available environmental sampling data, information on the potential for offsite migration of soil and sediment (e.g., surface water flow and wind patterns), and population characteristics to determine whether chemical and radionuclide releases from the SSFL have migrated, or are currently migrating to offsite areas where they may be a source of potential human exposure. Soil and sediment at the SSFL site have been

shown to be contaminated by a variety of chemicals and radionuclides. Migration to *offsite* areas may result from (1) release of chemicals and radionuclides to air during rocket testing or waste storage, treatment, or disposal; transport in air; and then deposition onto surface soil and sediment in offsite areas, and (2) accidental spills and leaks of chemicals and radionuclides onto onsite soil and sediment with subsequent resuspension and transport via surface water or air to offsite areas.

As discussed previously for the Air Pathway, air releases at the SSFL site are not likely to have impacted offsite areas. Therefore, the predominant pathway for chemicals and radionuclides to be transported offsite areas is via sediment resuspension and surface water flow. The SSFL site is located in hilly terrain that controls surface flow patterns at the site ([Figure 2](#)). Surface water flow onsite is directed through a series of surface impoundments that drain the active areas of the site and ultimately discharge through several NPDES permitted outfalls near the northern and southern site boundaries. Approximately 90% of the surface water flows from the site into Bell Creek through the Bell Canyon residential community located directly south of the SSFL property. These two onsite drainage channels join to form the headwaters of Bell Creek in the southern buffer zone of the SSFL. The remaining surface flow from the site (10%) discharges via drainage channels flowing in a northerly direction from Area 4 to Meier Canyon in Simi Valley [[Rocketdyne, 1999a](#)].

### ***Environmental Data***

ATSDR evaluated environmental data from soil and sediment sampling conducted in three main areas surrounding the SSFL. These include (1) the Brandeis-Bardin Institute [[McLaren/Hart, 1993; 1995](#)], (2) the Santa Monica Mountains Conservancy [[McLaren/Hart, 1993; 1995](#)], and

(3) Bell Canyon, including Bell Canyon Creek [[Ogden, 1998a](#)]. These areas are downgradient of SSFL and therefore are most likely to be impacted by any chemicals and radionuclides migrating from the site [[McLaren/Hart, 1993; 1995; Ogden, 1995](#)]. In addition, ATSDR evaluated sampling data for the Former Sodium Disposal Facility located in Area IV (onsite) because chemicals from this source have migrated to nearby offsite areas. Samples from these all of these areas were analyzed for a variety of chemicals and radionuclides [[ICF Kaiser, 1995; ITC, 1999](#)].

The Area IV Radiological Characterization Survey, dated August 6, 1996, found limited cesium-137 contamination on the SSFL site [[Rocketdyne, 1996](#)]. The Environmental Protection Agency in Las Vegas, Nevada, identified problems with the sampling techniques used in the Area IV characterization survey. They identified specific problems related to survey instrument calibration procedures and too large of a grid spacing. They also suggested that using improper techniques used could have resulted in an under-reporting of possible contamination [[Dempsey, 1997](#)]. The DOE Oakland Office and EPA's Las Vegas Laboratory are currently negotiating an Interagency Agreement to conduct a revised radiological survey of the Area IV at SSFL.

Maximum concentrations of chemicals and radionuclides found in samples at these offsite locations is presented in [Tables 9 and 10](#) (chemicals) and [Table 11](#) (radionuclides), below.

### ***Chemicals***

#### **Bell Canyon**

Soil and sediment samples were collected in areas of Bell Canyon that are most likely to be impacted by surface flow from the SSFL site. These areas include the surface drainages leading from SSFL to Bell Canyon, Bell Creek, and the yards of three residents who requested sampling [[Ogden, 1998](#)]. Background samples were collected in undeveloped portions of Bell Canyon representing areas that are not likely to be impacted by the SSFL.

Sample analyses were conducted for a wide range of chemicals and radionuclides. Because perchlorate and dioxin (and dioxin-like compounds) have been found in soil and sediment samples collected on the SSFL, analyses were also conducted for these analytes. There were no procedures established by the EPA for analyzing perchlorate in soil and sediment samples at the time that these analyses for Bell Canyon were



conducted. Concentrations of dioxin and dioxin-like compounds were reported in units of TCDD-Total Equivalents (TCDD-TEQs) which reflects the sum of all dioxin and dioxin-like congeners in a sample [Ogden, 1998a].

As presented in Table 9, concentrations of total TCDD-TEQ and several metals (arsenic, barium, beryllium, chromium, and lead) were above analytical reporting limits in soil and sediment samples collected in Bell Canyon. However, the maximum concentrations in these samples were similar to levels in background samples. Two organic compounds, pyrene and N'-nitrosodiphenylamine were detected above analytical reporting limits (at a maximum concentration of 39 µg/kg and 36 µg/kg, respectively) *only* in background samples, and *not* in samples collected along drainage channels leading from the SSFL to Bell Canyon. Collectively, these data indicate that chemicals in soils and sediment at the SSFL are not migrating to Bell Canyon.

#### *Brandeis-Bardin Institute and Santa Monica Mountains Conservancy*

Soil and sediment samples were collected in the Brandeis-Bardin Institute and Santa Monica Mountains Conservancy. The areas sampled were ravines nearest the SSFL (and most likely to have received surface runoff from the site), and nearby playgrounds, campgrounds, and parking lots. Background samples were collected from areas 1.5 to 12.5 miles away from the SSFL representing areas that are not likely to be impacted by the SSFL [McLaren/Hart, 1993;1995].

Sample analyses were conducted for a wide range of chemicals and radionuclides. Maximum concentrations of chemicals in soil and sediment at the Brandeis-Bardin Institute and Santa Monica Mountains Conservancy are presented in Table 10. Two metals, mercury and lead, were found in samples from the Brandeis-Bardin Institute and Santa Monica Mountains Conservancy at concentrations significantly above background levels. Mercury was detected in a single sample (at a concentration of 0.35 mg/kg) collected along the drainage leading from the former Sodium Disposal Facility, located in Area IV, to the Brandeis-Bardin Institute. Contamination in this sample most likely resulted from past activities at the Sodium Disposal Facility because mercury was not found in background samples or in samples from other offsite locations. The SSFL facility has removed the mercury-contaminated soils from this area.

Lead was also found at concentrations significantly above background levels in a single sample at the former Rocketdyne Shooting Range near the Santa Monica Mountains Conservancy. Other samples collected in the Brandeis-Bardin Institute and Santa Monica Mountains Conservancy did not have elevated lead concentrations. The isolated distribution of the soil lead at the former Shooting Range is due to lead ammunition used at the shooting range and does not indicate offsite migration of SSFL contamination.

Several organic compounds, including bis(2-ethylhexyl)phthalate, 4,4'-DDE, 4-methylphenol, and methylene chloride, were found in *single* samples collected in the Brandeis-Bardin Institute and not in any background samples. Because these were single detections, there is no indication that there is widespread contamination at the Brandeis-Bardin Institute and the Santa Monica Mountains Conservancy. Methylene chloride and toluene were also detected in samples collected at the Conservancy, and not in background samples.

#### ***Former Sodium Disposal Facility***

ATSDR evaluated environmental data from several *onsite* areas where chemicals have been released into the environment and have the potential to migrate to offsite areas. These include the Area I Thermal Treatment Facility [Rockwell International, 1992; GRC, 1993], the Former Sodium Disposal Facility [ICF Kaiser, 1995; ITC, 1999], Sodium Burn Pit, and Happy Valley [Ogden, 1999]. ATSDR also evaluated environmental data pertaining to a number of accidental releases of chemicals and radionuclides to soil and sediment to determine whether these releases could have resulted in contamination of offsite areas [Lafflam, 1989; ICF Kaiser, 1993; Rockwell International, 1994].

Based on the information reviewed, chemicals from the Former Sodium Disposal Facility have migrated to offsite areas. The Disposal Facility is located on the western boundary of Area IV and is comprised primarily of

an upper pond, lower pond, and adjacent areas. Approximately 12,000 cubic yards of soil have been removed from this area to an offsite landfill. Currently, up to six feet of overburden remains in the upper pond (Figure 8). In the lower pond, all soils have been removed down to bedrock [ITC, 1999].

**Figure 8. Site of former Sodium Disposal Facility. The view is looking northwest towards Brandeis-Bardin Institute and Simi Valley.**



During periods of rainfall, surface flow from the Disposal Facility flows primarily in a northerly direction via two channels that ultimately discharge at NPDES-permitted outfalls at the northwest property boundary. In 1995, contractors for the SSFL facility collected soil and sediment samples along these surface drainages. The samples were analyzed for several types of organic compounds, including polychlorinated biphenyls (PCBs), dioxin and dioxin-like compounds (reported as TCDD-TEQs), volatile and semi-volatile organic compounds, and metals [ITC., 1999]. Sampling data indicate that PCBs, TCDD-TEQ, and mercury had migrated in drainages from the Disposal Facility to offsite areas. Maximum concentrations were found in offsite samples collected a short distance downstream of the upper and lower ponds; concentrations decreased with increasing distance from the ponds.

Offsite concentrations of PCBs ranged from 22 to 3800  $\hat{\mu}\text{g}/\text{kg}$ . The maximum concentration was found in a sample collected just north of the facility boundary; the lowest concentration was found in a sample collected at a distance of 4000 feet from the Disposal Facility.

Offsite concentrations of TCDD-TEQ ranged from 0.00018 to 0.00672  $\hat{\mu}\text{g}/\text{kg}$ , which is equivalent to 0.18 to 6.72 parts per trillion (ppt) for TCDD -TEQs; concentrations of mercury ranged from not detected to 0.00052  $\hat{\mu}\text{g}/\text{kg}$ . The maximum concentration of TCDD-TEQ and mercury were found in samples collected just north of the facility boundary. The lowest concentration of TCDD-TEQ was in a sample collected at a distance of 4000 feet from the Disposal Facility. Mercury was not detected in samples collected just offsite of the SSFL boundary; therefore additional sampling at more distant areas from the source was not conducted.

**Radionuclides**

The U.S. Department of Energy's Remote Sensing Laboratory and EG & G Energy Measurement Group from Las Vegas performed aerial radiological surveys of all nuclear facilities in the late 1970s [EG&G, 1979]. In June and July of 1978, they performed surveys of the Rockwell International Facilities in Canoga Park and at the SSFL. The report states that radiation on the Rockwell properties could not be detected from the property boundary lines. The survey of SSFL detected no gamma emitters (e.g., cesium-137, cobalt-60) above background levels in drainage channels at the site.

Offsite areas have had limited sampling and radiological characterization, but sufficient to find limited radionuclide migration. The Bell Canyon sampling found only background concentrations of naturally-occurring radionuclides [Ogden, 1998a]. Multi-media sampling at the Brandeis-Bardin Institute and the Santa Monica Mountains Conservancy found that radionuclides have washed down from the Radioactive Material Disposal Facility (RMDF) onto what was part of the Brandeis-Bardin property, North of Area IV [McLaren/Hart, 1993;1995]. Cesium-137, strontium-90, and tritium were detected at levels above background.

**Table 9. Maximum Contaminant Concentrations in Surface (0 to 0.5') and Subsurface (0.5 - 1') Soil and Sediment Samples in and near Bell Canyon**

<b>Contaminant</b>	<b>Surface Soil(SS) Bell Canyon Âµg/kg or ppb</b>	<b>Surface Soil(SS) Background Âµg/kg or ppb</b>	<b>Subsurface Soil (BS) Bell Canyon Âµg/kg or ppb</b>	<b>Subsurface Soil (BS) Background Âµg/kg or ppb</b>	<b>Comments</b>
PCBs	<110-150 (RL)	<100-110 (RL)	<120-160 (RL)	<120 (RL)	No samples above reporting limits for Aroclor 1016-1260
PAHs	<32-46 (RL)	<31(RL)-39	<34-48 (RL)	<36 (RL)	Only 1 bkgrd BCSS09 with PAH conc. above reporting limit, for pyrene (39 ppb)
Total TCDD-TEQ	0-0.00013	0-0.000046	0.00001-0.00055	0	See text for discussion of Total TCDD-TEQ
Perchlorate	<43-260 (RL)	<41-230 (RL)	<46-210 (RL)	<49 (RL)	No samples above reporting limits for perchlorate
N'-Nitrosodimethylamine (NDMA)	<2-3 (RL)	<2 (RL)	<2-3 (RL)	<2 (RL)	No samples above reporting limits for NDMA
N'-Nitrosodiphenylamine (NDPA)	<32-46 (RL)	<31-34 (RL)	<34-48 (RL)	<36	No samples above reporting limits for NDPA
As (ppm)	<5(RL)-14	<5(RL)-16	<6(RL)-8	14	
Ba (ppm)	31-170	36-97	22-63	140	

Be (ppm)	0.5(RL)-1.0	0.5(RL)-1.1	NA	1.1	Analyses for beryllium was conducted for 4 of 15 samples (SS and BS) collected from Bell Canyon
Cr-total (ppm)	5-30	9-26	6-15	29	
Pb (ppm)	6(RL)-27	7-26	6(RL)-9	29	

**Key:**

RL = Analytical Reporting Limits

ppb = parts per billion; ppm = parts per million

PCBs = polychlorinated biphenyls; PAHs = polyaromatic hydrocarbons; TCDD-TEQ = TCDD-toxic equivalency; As = arsenic, Ba = barium, Be = beryllium; Cr-total = total chromium; Pb = lead

[Source: Ogden, 1998]

**Table 10. Maximum Contaminant Concentrations in Soil and Sediment at Brandeis-Bardin Institute and Santa Monica Mountains Conservancy from Sampling Conducted in 1992 [McLaren/Hart, 1993; 1995]**

Contaminant	Background Concentration (mg/kg or ppm) and sample with maximum concentration	Concentration at BBI (mg/kg or ppm) and sample with maximum concentration	Concentration at SMMC (mg/kg or ppm) and sample with maximum concentration	Comments
As	14 (BG-03)	24 (BB-18)	8.2 (SM-01)	
Be	1.00 (BG-03)	0.99 (BB-13)	1.20 (SM-01)	
Cd	7.3 (BG-03)	1.1 (BB-06)	ND (<0.50)	BB-06 detection reported by EPA
Cr-total	96 (BG-03)	27 (BB-09)	24 (SM-01)	
Hg		0.35 (BB-18)		Only offsite sample with positive detection in drainage from the former Sodium Burn Pit; EPA split sample reported a concentration of 0.4 ppm; contaminated soils have been excavated from this area
Pb	22.8 (BG-02)	53 (BB-12)	26 (SM-01); 280 (SM-03)	SM-03 is near the former Rocketdyne Employee Shooting Range
Zn	120 (BG-03)	78 (BB-12)	76 (SM-01)	
Bis(2-ethylhexyl)-phthalate		8.5 (BB-07)		Only offsite sample with positive detection

4,4'-DDE	---	0.360 (BB-11)	---	Only offsite sample with positive detection
4-Methylphenol	---	0.670 (BB-02)	---	Only offsite sample with positive detection
Acetone	0.012 (BG-02)	0.030 (BB-19)	---	
MethyleneChloride	---	0.017 (BB-15)	0.007 (SM-01)	
Toluene	---	---	0.009 (SM-01)	

**Key:** BBI = Brandeis-Bardin Institute

SMMC = Santa Monica Mountains Conservancy

ND = Laboratory analysis indicating that the concentration is below specified reporting limit

-- = Laboratory analysis indicating that the concentration is below reporting limits

mg/kg = milligrams per kilogram; ppm = parts per million

As = arsenic; Be = beryllium; Cd = cadmium; Cr-total = total chromium; Hg = mercury, 4,4'-DDE = 4,4'-dichloro-bis(p-chlorophenyl)ethylene

EPA = Environmental Protection Agency

**Table 11. Maximum Offsite Radionuclide Concentrations in Surface Soils and Sediments**

Radionuclide	Maximum Concentration	Sampling Location
Cesium-137	0.60 pCi/g	RMDF watershed on Brandeis-Bardin
Iodine-131	ND	Bell Canyon
Plutonium-238	ND	Bell Canyon
Potassium-40	25 pCi/g	Bell Canyon
Radium-226	1.5 pCi/g	Bell Canyon
Strontium-90	0.15 pCi/g	Orange Grove on Brandeis-Bardin
Thorium-228	1.8 pCi/g	Bell Canyon
Thorium-230	1.4 pCi/g	Bell Canyon
Thorium-232	1.5 pCi/g	Bell Canyon
Tritium	0.36 pCi/g	Bell Canyon
Uranium-233/234	1 pCi/g	Bell Canyon
Uranium-235	0.07 pCi/g	Bell Canyon
Uranium-238	1.1pCi/g	Bell Canyon

**Potential for Human Exposure**

ATSDR used the available sampling data and other information about the site and surrounding community to determine whether persons in the community may have been exposed, or becurrently exposed, to chemicals or radionuclides released to soil and sediment from the SSFL.

Chemicals and radionuclides have migrated by sediment transport in surface water runoff from the SSFL to offsite areas. In general, maximum concentrations have been detected *just outside* the SSFL property boundary; concentrations decrease rapidly with increasing distance from the facility. The area surrounding the

SSFL is rugged and hilly and not easily accessible to persons in the nearby community. There is a limited likelihood that persons in the community would come into contact with chemicals and radionuclides in soils and sediment just offsite of the SSFL. In addition, maximum concentrations of chemicals and radionuclides at these offsite areas are not at levels that would result in adverse human health effects if human exposure were to occur [DeRosa, 1997; ATSDR, 1997b, 1998]. Chemicals and radionuclides have not been found in samples collected in *more distant* residential or recreational areas surrounding the SSFL, including Bell Canyon, Brandeis-Bardin Institute, and Santa Monica Mountains Conservancy, at levels that would result in adverse human health effects if any human exposure were to occur in these offsite areas. As mentioned previously for Bell Canyon sampling data, there were no established procedures for analyzing perchlorate in soil and sediment samples at the time the Bell Canyon investigation was conducted. Therefore, ATSDR evaluated the potential for adverse health effects to occur if persons were exposed to soil and sediment containing perchlorate at the maximum reporting limit used for Bell Canyon, which was 260  $\mu\text{g}/\text{kg}$ .

The U.S. EPA recently published a comprehensive review of toxicity data for perchlorate [EPA, 1998, 1999]. In this review, the EPA considers the most sensitive effect of perchlorate exposure to be developmental effects on the thyroid of newborn rats (exposed in the womb or *in utero*). Based on these animal studies, they reported that human exposure to perchlorate at a dose of 0.0009 mg/kg/day or less does not pose a health hazard for thyroid toxicity or cancer. We used this reference dose established by the EPA to determine whether potential exposure to persons in the Bell Canyon would pose a health hazard. To do this, we assumed that a small child living in Bell Canyon ingests contaminated soil (at a maximum concentration of 260  $\mu\text{g}/\text{kg}$  for perchlorate) while playing. We assumed exposure to a small child because children are potentially more sensitive to the toxic effects of chemicals because of their immature and developing biological systems. We determined that even if a small child ingests 200 milligrams of soil containing 260 ppb of perchlorate daily for several years, adverse health effects on the thyroid are not likely. In fact, a small child would have to ingest more than 300 times this concentration in soil to exceed the dose that the EPA considers to be protective for thyroid toxicity. Therefore ATSDR considers the reporting limit used in the Bell Canyon sampling to be protective of public health.

*Based on our preliminary review of the available data, ATSDR has no indication that persons in the community surrounding the SSFL have been, or are currently being exposed to chemicals or radionuclides in soil or sediment from the SSFL at levels that would result in adverse human health effects.*

## **Public Health Implications**

In this section, ATSDR considers the results of the exposure pathways analyses together with the community concerns and available health studies to determine the potential for health impact to communities surrounding the SSFL.

The results of the exposure pathways analyses for air, surface water and ground water, and soil and sediment indicate that human exposure to chemicals and radionuclides from the SSFL is not likely to have occurred, or be occurring, in the communities surrounding the SSFL at levels that would result in adverse human health effects. Chemicals and radionuclides have been released to the environment at the SSFL site. Based on the available data, ATSDR has no indication that significant concentrations of chemicals and radionuclides have migrated from the site to offsite areas where human exposure could occur. Because we have no indication of human exposure at levels of health concern in offsite communities, there is also no indication that adverse human health effects are likely to occur in these communities.

The findings of the health studies for the SSFL area do not provide conclusive answers regarding whether members of the community surrounding the SSFL site experienced adverse health effects from potential exposure to chemicals and radionuclides released from the SSFL. While the community expressed concern about potential exposure to radionuclides from the SSFL, the community studies do not show any increase in cancers considered to be "very radiosensitive", such as leukemia.

Interpretation of the bladder and lung cancer findings for the community cancer registry studies is difficult

because the increases were not consistent across sex or the surrounding geographic area (Ventura vs. Los Angeles County). In addition, the studies provide no information about potential environmental or lifestyle exposures that may have contributed to these observed increases. For bladder cancer, there was no evidence of increased mortality among the SSFL workers; site-related exposures should have been higher for the SSFL workers than for the community members, thus health effects of the exposures would more likely be found in the worker studies. The worker studies did show an increase in lung cancer mortality in workers with presumed exposure to external radiation or hydrazine, however confounding effects due to smoking, lifestyle factors, and other unmeasured chemical exposures, could not be ruled out. The uncontrolled confounding effects can introduce either positive or negative bias into the expected mortality frequencies.

The community identified a number of specific health concerns in addition to the incidence of bladder and lung cancers. In the absence of documented exposures to SSFL chemicals and radionuclides, it is very unlikely that the diseases underlying those health concerns are related to environmental releases from the SSFL. Specific community environmental concerns included the safety of drinking water supplies, surface water runoff, radiation exposure, and the desire for additional environmental sampling. Currently no drinking water supply wells have been affected by SSFL-related contaminants. Due to water recycling processes at the SSFL and the arid conditions in this area there is very limited potential for surface water runoff. Surface water monitoring indicates that chemicals and radionuclides are rarely detected and well below levels of health concern. Extensive monitoring also indicates that radiation in areas of potential offsite exposure has not been detected above background levels. Concerns related to additional environmental sampling are addressed in the Exposure Pathways Analyses and Conclusions and Recommendations sections.

[TABLE OF CONTENTS](#)    [NEXT SECTION](#)

---

Page last reviewed: October 13, 2009

Page last updated: October 13, 2009

Content source: [Agency for Toxic Substances and Disease Registry](#)

---

Agency for Toxic Substances and Disease Registry, 4770 Buford Hwy NE, Atlanta, GA 30341  
Contact CDC: 800-232-4636 / TTY: 888-232-6348





Agency for Toxic Substances & Disease Registry

## Public Health Assessments & Health Consultations

Draft Preliminary Site Evaluation  
Santa Susana Field Laboratory (SSFL)  
Ventura County, California

### **Conclusions and Recommendations**

In this preliminary evaluation of available data and information, *ATSDR has not identified an apparent public health hazard to the surrounding communities because people have not been, and are currently not being exposed to chemicals and radionuclides from the site at levels that are likely to result in adverse health effects.*

#### ***Air Pathway***

Available environmental data indicate that chemicals and radionuclides have been released to air during rocket engine testing and waste handling and disposal activities at the SSFL. Quantitative air monitoring data and verified site-specific meteorological data are not available. Releases in the past were probably higher than at present. Given that the nearest communities are located more than one half mile from any onsite release sources, it appears unlikely that onsite releases would migrate to offsite areas at levels that would pose a health hazard to the surrounding community.

#### ***Ground and Surface Water Pathway***

Ground water under the site is contaminated by trichloroethylene (TCE) that has migrated offsite of the northwestern and northeastern facility boundaries. Contamination was first recognized in the 1980s and concentrations of TCE, and its degradation products, have declined over time. The majority of the local water supply is provided by purveyors who obtain water from surface water sources distant from the SSFL. These purveyors have supplemental water supply wells that are located more than two miles from the SSFL. Some privately-owned water wells are located in the Santa Susana Knolls and unincorporated areas of Simi Valley. Available data and information provide no indication that municipal and privately-owned water wells have been adversely impacted by chemicals or radionuclides from the SSFL. As a result of the ongoing ground water remediation at the SSFL site, it is unlikely that there will be future exposure to contaminated ground water. Because the potential for deep fracture flow from the site has not been adequately characterized, there is a potential for substances in ground water to discharge at springs or down-gradient water wells along the margins of Simi and San Fernando Valleys.

#### ***Soil and Sediment Pathway***

Available data and information indicate that chemical and radionuclide releases to soil and sediment have occurred at the SSFL. One important source of releases is the Former Sodium Disposal Facility located in Area IV. There has been limited soil and sediment migration of chemicals and radionuclides from the Disposal Area to offsite areas north of the facility boundary. Concentrations are highest close to the facility boundary and decrease rapidly with increasing distance from the property boundary. Because the area surrounding the SSFL is hilly and rugged, it is not easily accessible to persons in the nearby community. Any human exposure to these maximum offsite concentrations is not likely to result in adverse human health effects. Based on available data and information, there is no indication that offsite residential areas, including the Brandeis-Bardin Institute, Santa Monica Mountains Conservancy, and Bell Canyon, have



been adversely impacted by chemicals and radionuclides from the SSFL. Therefore, there is no apparent likelihood for human exposure to chemicals and radionuclides in soil and sediment in these offsite areas. In response to comments made by the Las Vegas EPA office on the sampling techniques used to characterize radionuclides in Area IV of the facility, further characterization of Area IV radionuclides is being proposed by EPA and the Department of Energy.

### **Recommendations**

ATSDR acknowledges that this report is a *preliminary* assessment of the potential for human exposure and public health hazard posed by the SSFL. On the basis of our preliminary conclusions, we make the following recommendations:

- A more in-depth evaluation of exposure pathways that addresses past, current, and future exposure to chemicals and radionuclides from the SSFL should be conducted to improve the assessment of potential offsite exposures and public health implications associated with this site. Such an assessment must be facilitated through community outreach and participation and must include health education activities. We further recommend that this assessment address the following related issues:
  - More in-depth evaluation of airborne chemical releases from SSFL operations, including air dispersion modeling of past accidents and disposal activities, and compilation and use of a consistent, site-specific meteorological data set to improve the assessment of past exposures to these substances.
  - Development of a regional hydrogeological flow model and additional monitoring at down-gradient springs or seeps in Simi Valley and Santa Susana Knolls to evaluate the potential for deep fracture flow and potential future exposure. Also, even though it may not be related to SSFL, additional source characterization of the perchlorate detection in Simi Valley should be conducted.
  - Additional radiological characterization of Area IV with more sensitive instrumentation and appropriate grid spacing to assure a lower detection limit.
- A re-analysis of the cancer registry data including additional years of newly available cancer data and updated demographic information should be conducted to see if the apparent increase in the incidence rates of bladder and lung cancers persist. A more in-depth evaluation of cancer data should be conducted that addresses environmental exposures from the SSFL, possible confounding exposures from other nearby contaminant release sources, and residential histories.

### **References**

ABB Environmental Services, Inc., 1992. Final Report: Air Sampling for Chemical Analysis from Rocket Engine Test Firing Plumes at the Rocketdyne Santa Susana Field Laboratory. Submitted to Rocketdyne Division, Rockwell International, Corporation, Canoga Park CA, June 12, 1992.

ATSDR, 1997a. Toxicological Profile for Hydrazines. Agency for Toxic Substances and Disease Registry, Atlanta GA, September 1997.

ATSDR, 1997b. Toxicological Profile for Polychlorinated Biphenyls (Update). Agency for Toxic Substances and Disease Registry, Atlanta GA, September 1997.

ATSDR, 1998. Toxicological Profile for Chlorinated Dibenzo-p-Dioxins (Update). Agency for Toxic Substances and Disease Registry, Atlanta GA, December, 1998.

CDHS, 1990. Cancer incidence rates in five Los Angeles County census tracts; California Department of Health Services, Oakland, California, 1990.

CDHS, 1992. Cancer incidence near the SSFL laboratory, 1978-1989; California Department of Health Services, Oakland California, 1992.

CDHS, 1999. Overview of California's Perchlorate Experience.  
[http://www.dhs.cahwnet.gov/org/ps/ddwem/chemicals/perch/perchl\\_overview.html](http://www.dhs.cahwnet.gov/org/ps/ddwem/chemicals/perch/perchl_overview.html), last update September 23, 1999.

CH2M Hill, 1993. Records Search and Trichloroethylene Release Assessment for the Santa Susana Field Laboratory, Ventura County, California. Prepared for the National Aeronautics and Space Administration, Doc No. MGM33496.Q0, June, 1993.

Committee to Bridge the Gap, undated. List of Accidents and Incidents at SSFL. Unpublished document, Committee to Bridge the Gap, Los Angeles, CA.

Dempsey, G., 1997. Unpublished memorandum on Area IV Radiological Characterization Survey, from G. Dempsey, EPA Radiation and Indoor Environments Laboratory, Las Vegas NV to T. Kelly, EPA Region 9, San Francisco, CA, 1997.

DeRosa, C., Brown, D., Dhara, Rosaline, et al., 1997. Dioxin and Dioxin-like Compounds in Soil, Part I: ATSDR Interim Policy Guideline, Toxicol Indust Health 13(6): 759-804.

DOE, 1990. Tiger Team Report for SSFL. U.S. Department of Energy, Washington, D.C.

EG&G, 1979. Aerial Radiological Surveys of Rockwell International Facilities. Prepared for the U.S. Nuclear Regulatory Commission by the Remote Sensing Laboratory of the U.S. DOE (Contract Report EGG-1183-1751), Las Vegas, NV, October 1979.

EPA, 1998. Perchlorate Environmental Contamination: Toxicological Review and Risk Characterization Based on Emerging Information. Review Draft. U.S. Environmental Protection Agency, Office of Research and Development, Washington, DC. NCEA-1-0503.

EPA, 1999. Perchlorate. U.S. Environmental Protection Agency, Office of Ground Water and Drinking Water.

GRC, 1993. Soil Sampling, Area I/Thermal Treatment Unit. Prepared for Rockwell International Corporation, Rocketdyne Division by Groundwater Resource Consultants, Inc. (8640M-206), Tucson AZ, August 16, 1993.

GRC, 1995. Well Compendium. Prepared for Rockwell International Corporation, Rocketdyne Division by Groundwater Resource Consultants, Inc. (8640M-89C), Tucson AZ, September 20, 1995.

GRC, 1998. 1998 Off-Site Well Inventory. Prepared for Santa Susana Field Laboratory, Boeing North American, Inc., Rocketdyne Propulsion and Power by Groundwater Resource Consultants, Inc. (8640M-361) Tucson AZ, July 9, 1998.

GRC, 1999. Annual Groundwater Monitoring Report, Santa Susana Field Laboratory, 1998. Prepared by Groundwater Resource Consultants, Tucson AZ, for Boeing North American, Inc., Ventura County, CA, 5 Volumes plus Appendices, February 24, 1999.

Hart, R.S., 1962. Distribution of fission product contamination in the SRE. AEC Research and Development Report, NAA-SR-6890 (Contract AT(11-1)-GEN-8), Atomic International,

Canoga Park, CA, March 1, 1962.

ICF Kaiser, 1993. Current Conditions Report and Draft RCRA Facility Investigation Workplan, incl. Appendix F, Reported Releases at Rocketdyne SSFL, 1975-1990. Santa Susana Field Laboratory, 1993.

ICF Kaiser, 1995. Former Sodium Disposal Facility Santa Susana Field Laboratory Closure Report. Document No. SSFL-95-03. October 1995.

ITC., 1999. Draft Final Interim Measures Risk Assessment, Former Sodium Disposal Facility. IT Corporation, Pasadena, CA, July 9, 1999.

Lafflam, S.R., 1989. Letter from Mr. S.R. Lafflam, Rockwell International to Mr. D. Dickerson, California Department of Health Services, Toxic Substance Control Division, RE: Solid Waste Management Unit (SWMU) Submittal for Rockwell International Corporation, Rocketdyne Division, Santa Susana Field Laboratory, including Information Regarding Potential Releases from Solid Waste Management Units, Rockwell International, Canoga Park, CA, September 14, 1989.

McLaren/Hart, 1993. Multi-Media Sampling Report for the Brandeis-Bardin Institute and the Santa Monica Mountains Conservancy. Prepared by McLaren/Hart Environmental Engineering Corp., Irvine, CA, 6 Vols., March 10, 1993.

PEC, 1999. Windrose Data from the SSFL Meteorological Station, Precise Environmental Consultants, 1960 to present, Received November, 1999.

McLaren/Hart, 1995. Additional Soil and Water Sampling at the Brandeis-Bardin Institute and the Santa Monica Mountains Conservancy. Prepared by McLaren/Hart Environmental Engineering Corp., Irvine, CA, 6 Vols., January 1995.

Melvold, R.W., 1992. Unpublished letter from R.W. Melvold, Manager Air Quality Programs, Rocketdyne Division to Ventura County Air Pollution Control District, Subject: AB2588 ATIR, Revision B for SSFL Areas I, II, and III. Rockwell International, Rocketdyne Division, Canoga Park CA, October 13, 1992.

Morgenstern, H., *et.al.*, 1997. Epidemiologic Study to Determine Possible Adverse Effects to Rocketdyne/Atomics International Workers from Exposure to Ionizing Radiation. Final Report to the Public Health Institute, Berkeley, CA (Subcontract No. 324A-8701-S0163), June 1997.

Morgenstern, H., *et.al.*, 1999. Epidemiologic Study to Determine Possible Adverse Effects to Rocketdyne/Atomics International Workers from Exposure to Selected Chemicals. Addendum Report to the Public Health Institute, Berkeley, CA (Subcontract No. 324A-8701-S0163), January 1999.

Nasseri, K., 1999. Personal communication between K. Nasseri, Research Epidemiologist, Tri-Counties Regional Cancer Registry and Youn Shim, Epidemiologist ATSDR/DHS, October 22, 1999.

Oldenkamp, R.D. and Mills, J.C., 1991. Nuclear Operations at Rockwell's Santa Susana Field Laboratory- A Factual Perspective. Rockwell International Document N001ER000017, Rev. C, Canoga Park, CA, September 1991.

Ogden Inc., 1998a. Bell Canyon Area Soil Sampling Report, Ventura County, California. Ogden Environmental and Energy Services Co., Inc. San Diego, CA, October 1998.

Ogden Inc., 1998b. SSFL RCRA Facility Investigation Background Data in the Standardized Risk Assessment Methodology, Ogden Environmental and Energy Services Co., Inc. San Diego, CA, 1998.

Ogden, Inc., 1999. Unpublished Rocketdyne Santa Susana Field Laboratory Solid Waste Management Unit Map and Analytical Data. Ogden Environmental and Energy Services Co., Inc. San Diego, CA, September 1999; data to be published in November, 1999.

Robinson, K.S. (Editor), 1998. Rocketdyne Propulsion and Power DOE Operations Annual Site Environmental Report, 1997. Prepared by Rocketdyne Propulsion and Power, Boeing Inc. for U.S. DOE, Oakland Operations Office, Oakland CA, November 23, 1998.

Rocketdyne, various dates. Unpublished. Monthly Chemical Disposal Activity Reports, 1958 to 1960, Rocketdyne Inter-office Letters, Santa Susana, CA.

Rocketdyne Division, 1996. Area IV Radiological Characterization Survey, Final Report. Rockwell International, Rocketdyne Division, A4CM-ZR-0011, Five volumes, Canoga Park, CA.

Rocketdyne, 1999a. Personnel Communication with Michael Sullivan, Rocketdyne, re: Surface Drainage at the SSFL, October, 1999.

Rocketdyne, 1999b. Overview of Rocket Engine Testing and Rocket Engine Fuels and Oxidizers Used at the SSFL. Various dates (1955 to present). Received November, 1999.

Rockwell International, 1982. Letter (Ref. # 82RC03913) from J.A. Bowman, Mgr. Facilities Engineering to Mr. Richard Carlson, Ventura County Air Pollution Control District including detailed emission calculations. Rocketdyne Division, Canoga Park, CA, April 15, 1982.

Rockwell International, 1992. Area I Thermal Treatment Facility CAD 093 365 435 Revised Closure Plan. Rockwell International, Rocketdyne Division, Ventura County, CA, January 1992.

Rutherford, P.D. (Editor), 1999. Site Environmental Report for Calendar Year 1998, DOE Operations at Rocketdyne Propulsion and Power RD99-115. Final Draft, Rockwell International, Rocketdyne Division, Canoga Park CA, July 1999.

Tri-Counties Regional Cancer Registry, 1997. Unpublished letter report from the Tri-Counties Regional Cancer Registry to Director, Ventura County Public Health. 1997.

Tuttle, R.J., 1991. Tritium Production and Release to Groundwater at SSFL. Rockwell International Safety Review Report No. N001SRR140120, Rockwell International Corporation, Canoga Park, CA, December 1991.

USGS, 1952. Calabasas Quadrangle, California. United States Department of the Interior, Geological Survey 7.5 Minute Series (Topographic) Map, Denver, CO.

USGS, 1967. Calabasas Quadrangle, California. United States Department of the Interior, Geological Survey 7.5 Minute Series (Topographic) Map, Denver, CO.

[TABLE OF CONTENTS](#)      [NEXT SECTION](#)

---

Page last reviewed: October 13, 2009

Page last updated: October 13, 2009

Content source: [Agency for Toxic Substances and Disease Registry](#)

---

Agency for Toxic Substances and Disease Registry, 4770 Buford Hwy NE, Atlanta, GA 30341  
Contact CDC: 800-232-4636 / TTY: 888-232-6348





Agency for Toxic Substances & Disease Registry

## Public Health Assessments & Health Consultations

Draft Preliminary Site Evaluation  
Santa Susana Field Laboratory (SSFL)  
Ventura County, California

### **Appendix A. Area I Thermal Treatment Facility**

The Area I Thermal Treatment Facility (TTF) is located in a cleared area on the south side of the active portion of the SSFL. The TTF was an area used by the facility from 1958 to 1990 for small-scale destruction of explosive, reactive, and ignitable wastes by open burning and open detonation [Rockwell, 1992]. The TTF was permitted under the Resource Conservation and Recovery Act (RCRA) beginning in 1980. It was closed under RCRA in 1992, and is not currently used for waste disposal purposes. The western area of the TTF is currently used as a firefighter training area for SSFL and Ventura County [Rockwell, 1992].

Chemicals burned at the TTF include hydrazine and hydrazine compounds, sodium pentaborane, kerosene-based fuels (e.g., RP-1, JP-4), chlorine pentafluoride, nitrogen tetroxide, lithium powder, trichloroethylene, solid propellant, and reactive materials (e.g., HMX, RDX), ammonium perchlorate, nitrocellulose, and nitroglycerine [Rockwell, 1992; GRC, 1993; Rocketdyne Interoffice Letters on Chemical Disposal Activities from 1958-1961]. Most of the material treated at the TTF originated from the North American Kindlerberger Atwood Research Laboratory, located about one mile away from the TTF, and debris from Happy Valley located in Area I.

The TTF consists two concrete pads, associated berms (around the concrete pads), and a burn pit. The berms served to limit surface flow due to rainfall from migrating from the TTF. Surface flow from the TTF, such as during periods of heavy rainfall, drained to the perimeter pond and ultimately discharged to Bell Creek via an NPDES-permitted outfall. Perimeter pond is routinely sampled for chemicals and radionuclides. Based on available monitoring data, no chemicals or radionuclides from the TTF have impacted the Perimeter Pond [Rockwell, 1992]. A metal burn cage is housed on one of the concrete pads. The cage limited the amount of waste that could escape from the TTF during treatment [Rockwell, 1992].

Soil sampling was conducted at the TTF in 1981, 1982, 1990, and 1993. Analyses were conducted for a variety of organic chemicals, anions (fluoride, chloride, nitrate, and sulfate), and metals.

Surface soil sampling in 1981 and 1982 revealed contamination by organic compounds, including volatile organic compounds (e.g., chloroform; 1,1-dichloroethane; 1,1,1-trichloroethane, trichloroethylene), phenols (e.g., 2,4-dimethylphenol) and polyaromatic hydrocarbons (PAHs) at concentrations of 10 mg/kg or less. Hydrazines were present in soil samples at a maximum concentration of 3.4 mg/kg. Metal concentrations were less than 20 mg/kg in all samples. In 1982, approximately 1,600 cubic yards of soil and debris were removed from the TTF.

Sampling in 1990 and 1993 revealed low levels of organic compounds. Chloroform, benzene, and 1,1,1-trichloroethane were each detected in one or two surface soil samples at maximum concentrations of 0.005 mg/kg, 0.01 mg/kg, and 0.0074 mg/kg, respectively. Trichloroethylene was detected in several surface soil samples at a maximum concentration of 0.43 mg/kg. Maximum concentrations of metals in surface soil samples ranged from not detected to 79 mg/kg. Deeper soil samples (e.g., 4 to 4.5 feet below ground surface) contained higher concentrations of organic compounds; however, these substances are not available for soil and sediment migration from the TTF because they are present well below the ground surface. If soil is disturbed in the area of the TTF, then transport of these substances in surface flow would be possible.

Based on the available environmental data, and the concentrations of substances present in soil at the TTF, there is no indication that chemicals released to soil at the TTF have ever migrated to offsite areas at concentrations which would result in adverse human health effects.

## **Appendix B. Other Documents Reviewed**

Anderson, J., 1997. Letter from Ms. J. Anderson, U.S. EPA Region 9, Waste Management Division to Mr. J. Gaylord, Boeing North American, Rocketdyne Division, RE: Area IV Characterization Study and Rocketdyne Letter 97RC1766, U.S. EPA, San Francisco CA, April 8, 1997.

Ashley, R.L., et.al., 1961. SRE Fuel Element Damage, Final Report of the Atomics International Ad Hoc Committee. AEC Research and Development Report, NAA-SR-4488 (Contract AT(11-1)-GEN-8), Atomics International, Canoga Park, CA, June 30, 1961.

Ballif, J.L., 1961. Metallurgical Aspects of SRE Fuel Element Damage Episode. AEC Research and Development Report NAA-SR-4515 (Contract AT(11-1)-GEN-8), Atomics International, Canoga Park, CA, October 15, 1961.

Blackshaw, G.L., 1959. Release of fission gases from the AE-6 Reactor on March 25, 1959. Atomic Energy Commission Document No. NAA-SR-Memo 375.

CDHS, 1989. Environmental monitoring-Rocketdyne Facility. California Department of Health Services, Radiation Health Branch and LLNL, 1989.

CDHS, 1981-1998. Annual Site Environmental Reports. California Department of Health Services, Radiation Health Branch.

Carroll, J.W., et.al., 1983. Sodium Reactor Experiment Decommissioning Final Report. Prepared for the U.S. DOE under Contract DE-AT03-76SF75008 by Rockwell International, Environmental and Energy Systems Division, Canoga Park, CA, August 15, 1983.

Committee to Bridge the Gap, 1980. Past Accidents and Areas of Possible Present Concern Regarding Atomics International. Unpublished Report by the Committee to Bridge the Gap, Los Angeles, CA, January 18, 1980.

Dempsey, G., 1989. Site Visit to Santa Susana Field Laboratory Operated by Rockwell/Rocketdyne. U.S. EPA, Office of Radiation Programs-Las Vegas Facility, Memorandum to Mr. Daniel Shane, U.S. EPA Region 9, On-Scene Coordinator, Emergency Response Unit, U.S. EPA, Las Vegas, NV, July 28, 1989.

Fillmore, F.L., 1961. Analysis of SRE Power Excursion of July 13, 1959. AEC Research and Development Report, NAA-SR-5898 (Contract AT(11-1)-GEN-8). Atomics International, Canoga Park, CA., September 15, 1961.

Freede, W.J., 1961. SRE Core Recovery Program. AEC Research and Development Report NAA-SR-6359 (Contract AT(11-1)-GEN-8), Atomics International, Canoga Park, CA, December 1, 1961.

GRC, 1987. Hydrogeologic Assessment Report, Santa Susana Field Laboratory. Rockwell International, Rocketdyne Division, Ventura County, CA, November 30, 1987.

GRC, 1990. Hydrogeologic Assessment Report, Lower Pond, Building 886 Sodium Disposal Facility, Santa Susana Field Laboratory. Rockwell International, Rocketdyne Division, Ventura County, CA, June 12, 1990.

Haskell, C.M., 1991. Statement of the Potential Health Risks Identified in the Santa Susana Field Laboratory Exposure Assessment Study. Unpublished Report by Dr. C.M. Haskell, UCLA School of

Medicine, Los Angeles, CA., February 4, 1991.

Lawrence Livermore National Laboratory, 1999. Results of Cs-137 Content soil collected from the Boeing North American, Inc., employees recreational and fitness center in Canoga Park, CA. Unpublished report, 1999.

Jarrett, A.A. (Editor), 1959. SRE Fuel Element Damage, Interim Report of the Atomic International Ad Hoc Committee. AEC Research and Development Report, NAA-SR-4488 (Contract AT(11-1)-GEN-8), Atomic International, Canoga Park, CA, November 30, 1959.

Kelly, T., 1997. Letter from Mr. T. Kelly, U.S. EPA Region 9, SSFL Project Manager, to Mr. Phil Rutherford, Boeing North American Rocketdyne Division RE: Rocketdyne Area IV Radiological Characterization Study, U.S. EPA, San Francisco CA, July 11, 1997.

Kou, J., 1999. Letter from J. Kou, CALEPA, Department of Toxic Substances Control, to Mr. John Scott, Boeing North American, Comments on 30-Day Pilot Test Results, Santa Susana Field Laboratory, EPA I.D. Numbers CAD093365435 and CA18800090010. California Environmental Protection Agency, Glendale CA, May 27, 1999

Lyou, J.K., 1997. Unpublished Comments Prepared for SSFL Multi-Agency Task Force Meeting, Comments on SSFL Area IV Site Characterization Report, Committee to Bridge the Gap, Los Angeles CA, February 1997.

Manella, N.M., 1996. News Release by N.M. Manella, U.S. Attorney, Central District of California and associated filing of Defendant's Plea and Exhibits concerning Case No. CR 96-372-MRP, U.S. District Court, Los Angeles, CA, April 8, 1996.

McLaren/Hart Environmental Engineering Corporation, 1991. Final 1990 AB 2588 Air Toxics Emission Inventory Report. Prepared for Rocketdyne Division, Rockwell International Corporation, Canoga Park CA, September 25, 1991.

Motiafard, V., and Richey, M., 1989. Addendum Report, Rockwell International Corporation, Rocketdyne Division, Inspection Report by CA Department of Health Services, Toxic Substances Control Division, Burbank CA, November 1989.

Oak Ridge Institute of Science and Education, 1996. Verification survey of the interim storage facility and building 020. ORISE 96/C-4, Oak Ridge, TN, 1996.

Ortega, C.E., 1995. Inspection Report, of Rockwell International Corporation, Rocketdyne Division, by CA Environmental Protection Agency, Department of Toxic Substances Control, Glendale CA, February 15, 1995.

Osborne, M.F., 1987. Biannual TSD Inspection Report, of Rockwell Rocketdyne ESG Group, by CA Department of Health Services, December 17, 1987.

Remley, 1979. Unpublished letter from M.E. Remley to S.F. Iocabellis, RE: Fuel damage in the Sodium Reactor Equipment. Rockwell International Internal Letter, May 18, 1979.

Rocketdyne Division, Annual Site Environmental Reports (for Years 1959-1970 and 1972-1998), Santa Susana Field Laboratory, Canoga Park, CA.

Rocketdyne, Annual NDPES Monitoring Reports for years 1984-1998. Boeing North American, Rocketdyne Division, Canoga Park, CA.

Rocketdyne, Hazardous Materials Usage Logs, 1990-1998., Rocketdyne, Canoga Park, CA.

Rocketdyne, Ventura County Air Control Board Permit ABB2588 Air Toxic Inventory Reports,



Areas I, II, and III for years 1990, 1991 and 1997; and Area IV for years 1990, 1991 and 1997.

Rocketdyne, 1994. Results of soil sampling of two homes in Chatsworth and West Hills areas. Unpublished report, Rocketdyne, Canoga Park, CA.

Rocketdyne, 1996. Response to Comments, Area IV Radiological Characterization Study. Rocketdyne Document No. A4CM-2R-011, Canoga Park, CA.

Rocketdyne, undated. Summary of Radiological Incidents at SSFL. Unpublished document, Rocketdyne, Canoga Park, CA.

Rockwell International, undated. Analysis of Rocket Engine Exhaust at STL-4, Santa Susana. Prepared for Rocketdyne Division, Rockwell International, Newbury Park, CA.

Rockwell International, 1981. Section 5.1.2 Meteorology of "Application for a Prevention of Significant Deterioration Permit for Systems Test Laboratory IV, Santa Susana Field Laboratory, Ventura County, CA" Submitted by Rockwell International Rocketdyne Division to Ventura County Air Pollution Control District, March 27, 1981.

SSFL Oversight Panel, 1997. Santa Susana Field Laboratory Epidemiological Study: Report of the Oversight Panel. SSFL Oversight Panel, Los Angeles, CA, September 1997.

SSFL Oversight Panel, 1999. Santa Susana Field Laboratory Epidemiological Study, Part II: Exposures to Selected Chemicals, Report of the Oversight Panel. SSFL Oversight Panel, Los Angeles, CA, September 1999.

Tuttle, R.J., 1989. Letter to Mr. R. Vaile, U.S. EPA, Toxics and Waste Mgmt. Division, with enclosure on "Radioactive Materials At SSFL Area IV", Rockwell International Correspondence 89RC-12430, Canoga Park CA, October 4, 1989.

U.S. DOE, 1989. Environmental Survey Preliminary Report, DOE Activities at Santa Susana Field Laboratory, Ventura County, CA. U.S. DOE, Environment, Safety, and Health Office of Environmental Audit, Washington DC, February 1989.

### Appendix C. Electronic Data Sets Reviewed

File Name	Format	No. Records	Location	Media	Date Range	Analytes	References
histmet.xls	EXCEL	~650	Off-site, bkgd	surface soil subsurface soil	Undated Records	metals	Phase 1 Risk Assessment
histdioc.xls	EXCEL	~320 Stations 1-5 Bkgd 1-7	Off-site, bkgd	soil	Undated Records	dioxins	Phase 1 Risk Assessment
BCDATA.xls	EXCEL	7261 records 14 stations	Bell Canyon (Off-site)	surf. soil, subsurf. soil	Undated Records, single event sampling	metals, organics, radionuclides	Bell Canyon Report

					1998		
228sum.xls	EXCEL	Monthly use summaries for 1997-99	Site-wide	Air	1997-99	VOCs in paint, etc.	Air Permit #0228
88-99-01.xls 88-99-02.xls 93-99-03.xls 93-99-04.xls 93-99-05.xls 93-99-06.xls 93-99-07.xls	EXCEL	~100 Records per Station	NPDES Outfalls 01 to 07	Surface Water	1988-99	metals, organics, radionuclides	Annual NPDES Permit, Annual Monitoring Rpts.
232sum.xls	EXCEL	Monthly emission and Material summaries for 1995-99	Site-wide	Air	1995-99	ROC, Nox, PM, Sox, CO	Air Permit #0232
271sum.xls	EXCEL	Monthly Material Summaries	Site-Wide	Air	1998-99	VOCs in adhesives, paint, etc.	Air Permit #0271
Perchlorate.xls	EXCEL	392 Records ~211 wells	On/Off-site	Ground water	1997-99	Perchlorate	Groundwater Resource Consult.
013feb99.xls	EXCEL	~40 records	Canyon/drainage near Well 13	Surface Water	February 1999	Metals, Radionuclides, limited organics	NPDES Monitoring
Meteorological Data	ASCII	Annual summary	Area IV	Air	undated	Met. Parameters	NRC, Doc No. RMHF98ND
Meteorological Data	ASCII	Hourly data for four years	Area IV	Air	1994-1997	Meteorological Parameters	Personal communication, Bettina Leeney, 1999.
Ssfl.mdb	ACCESS	~8500 records, 256 wells	On/Off-site	Ground water	1985-99	VOCs, Acid Organics, Base/Neutral Organics, Common Ions, Semi-Quan. VOCs, Trace Metals	Groundwater Resource Consultants Annual GW Monitoring Reports

**TABLE OF CONTENTS**

---

Page last reviewed: October 13, 2009  
Page last updated: October 13, 2009  
Content source: Agency for Toxic Substances and Disease Registry

---

Agency for Toxic Substances and Disease Registry, 4770 Buford Hwy NE, Atlanta, GA 30341  
Contact CDC: 800-232-4636 / TTY: 888-232-6348

